

District I  
1625 N. French Dr., Hobbs, NM 88240  
District II  
1301 W. Grand Avenue, Artesia, NM 88210  
District III  
1000 Rio Brazos Rd., Aztec, NM 87410  
District IV  
1220 S. St. Francis Dr., Santa Fe, NM 87505

State of New Mexico  
Energy, Minerals & Natural Resources

Form C-104  
Revised Feb. 26, 2007

Oil Conservation Division  
1220 South St. Francis Dr.  
Santa Fe, NM 87505

Submit to Appropriate District Office  
5 Copies

☐ AMENDED REPORT

I. REQUEST FOR ALLOWABLE AND AUTHORIZATION TO TRANSPORT

<sup>1</sup> Operator name and Address Mewbourne Oil Company PO Box 5270 Hobbs, NM 88240		<sup>2</sup> OGRID Number 14744	
		<sup>3</sup> Reason for Filing Code/ Effective Date New Well / 03/21/15	
<sup>4</sup> API Number 30 - 015 - 42131	<sup>5</sup> Pool Name Parkway; Bone Spring		<sup>6</sup> Pool Code 49622
<sup>7</sup> Property Code 40441	<sup>8</sup> Property Name Mirage 30 B2HE State Com		<sup>9</sup> Well Number 1H

II. <sup>10</sup> Surface Location

Ul or lot no. H	Section 30	Township 19S	Range 29E	Lot.Idn	Feet from the 1700	North/South Line North	Feet from the 150	East/West line East	County Eddy
--------------------	---------------	-----------------	--------------	---------	-----------------------	---------------------------	----------------------	------------------------	----------------

<sup>11</sup> Bottom Hole Location

Ul or lot no. E	Section 30	Township 19S	Range 29E	Lot.Idn	Feet from the 1746	North/South Line North	Feet from the 334	East/West line West	County Eddy
<sup>12</sup> Lse Code S	<sup>13</sup> Producing Method Code ESP		<sup>14</sup> Gas Connection Date 03/21/15		<sup>15</sup> C-129 Permit Number		<sup>16</sup> C-129 Effective Date		<sup>17</sup> C-129 Expiration Date

III. Oil and Gas Transporters

<sup>18</sup> Transporter OGRID	<sup>19</sup> Transporter Name and Address	<sup>20</sup> O/G/W
35246	Shell Trading US Co.  PO Box 4604 Houston, TX 77210-4604	O
151618	Enterprise Field Service PO Box 4503 Houston, TX 77210	G


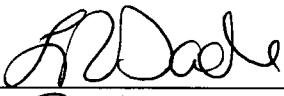
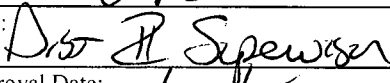
NM OIL CONSERVATION  
ARTESIA DISTRICT  
APR 09 2015  
RECEIVED

IV. Well Completion Data

<sup>21</sup> Spud Date 11/13/14	<sup>22</sup> Ready Date 03/21/15	<sup>23</sup> TD 12010'	<sup>24</sup> PBTD 12000'	<sup>25</sup> Perforations 8222' - 12000'	<sup>26</sup> DHC, MC
<sup>27</sup> Hole Size		<sup>28</sup> Casing & Tubing Size	<sup>29</sup> Depth Set		<sup>30</sup> Sacks Cement
17 1/2"		13 3/4"	305'		530
12 1/4"		9 5/8"	1262'		400
8 3/4"		7"	8135 MD		1000
6 1/8"		4 1/2" Liner	7869' - 12005'		TOL @ 7869'
		2 7/8"	7540'		

V. Well Test Data

<sup>31</sup> Date New Oil 03/21/15	<sup>32</sup> Gas Delivery Date 03/21/15	<sup>33</sup> Test Date 03/23/15	<sup>34</sup> Test Length 24 hrs	<sup>35</sup> Tbg. Pressure 380	<sup>36</sup> Csg. Pressure 170
<sup>37</sup> Choke Size NA	<sup>38</sup> Oil 158	<sup>39</sup> Water 3110	<sup>40</sup> Gas 41		<sup>41</sup> Test Method ESP

<sup>42</sup> I hereby certify that the rules of the Oil Conservation Division have been complied with and that the information given above is true and complete to the best of my knowledge and belief. Signature: 		OIL CONSERVATION DIVISION Approved by: 	
Printed name: Jackie Lathan		Title: 	
Title: Hobbs Regulatory		Approval Date: 4/15/15	
E-mail Address: jlathan@mewbourne.com			
Date: 03/24/15	Phone: 575-393-5905		