

UNITED STATES
DEPARTMENT OF THE INTERIOR
BUREAU OF LAND MANAGEMENT

FORM APPROVED
OMB No. 1004-0137
Expires: October 31, 2014

OCD Artesia

SUNDRY NOTICES AND REPORTS ON WELLS

Do not use this form for proposals to drill or to re-enter an abandoned well. Use Form 3160-3 (APD) for such proposals.

5. Lease Serial No.
NM-22207

6. If Indian, Allottee or Tribe Name

SUBMIT IN TRIPLICATE – Other instructions on page 2.

1. Type of Well

☐ Oil Well ☐ Gas Well ☒ Other Gas Storage Well

2. Name of Operator
El Paso Natural Gas Company, L.L.C.

3a. Address
2 North Nevada Avenue, Colorado Springs, CO 80903

3b. Phone No. (include area code)
719-520-4557

4. Location of Well (Footage, Sec., T., R., M., or Survey Description)
1,764' FNL & 590' FEL, 33-T25S-R24E

7. If Unit of CA/Agreement, Name and/or No.
Washington Ranch Gas Storage Project

8. Well Name and No.
WI Federal #25

9. API Well No.
30-015-42685

10. Field and Pool or Exploratory Area
Washington Ranch (Morrow)

11. County or Parish, State
Eddy County, NM

12. CHECK THE APPROPRIATE BOX(ES) TO INDICATE NATURE OF NOTICE, REPORT OR OTHER DATA

TYPE OF SUBMISSION	TYPE OF ACTION			
<input checked="" type="checkbox"/> Notice of Intent	<input type="checkbox"/> Acidize	<input type="checkbox"/> Deepen	<input type="checkbox"/> Production (Start/Resume)	<input type="checkbox"/> Water Shut-Off
<input type="checkbox"/> Subsequent Report	<input type="checkbox"/> Alter Casing	<input type="checkbox"/> Fracture Treat	<input type="checkbox"/> Reclamation	<input type="checkbox"/> Well Integrity
<input type="checkbox"/> Final Abandonment Notice	<input type="checkbox"/> Casing Repair	<input type="checkbox"/> New Construction	<input type="checkbox"/> Recomplete	<input checked="" type="checkbox"/> Other Relocate Topsoil Storage Area.
	<input type="checkbox"/> Change Plans	<input type="checkbox"/> Plug and Abandon	<input type="checkbox"/> Temporarily Abandon	
	<input type="checkbox"/> Convert to Injection	<input type="checkbox"/> Plug Back	<input type="checkbox"/> Water Disposal	

13. Describe Proposed or Completed Operation: Clearly state all pertinent details, including estimated starting date of any proposed work and approximate duration thereof. If the proposal is to deepen directionally or recompleat horizontally, give subsurface locations and measured and true vertical depths of all pertinent markers and zones. Attach the Bond under which the work will be performed or provide the Bond No. on file with BLM/BIA. Required subsequent reports must be filed within 30 days following completion of the involved operations. If the operation results in a multiple completion or recompleat in a new interval, a Form 3160-4 must be filed once testing has been completed. Final Abandonment Notices must be filed only after all requirements, including reclamation, have been completed and the operator has determined that the site is ready for final inspection.)

The plats provided with the SUPO document for the proposed WI Federal #25 well indicated the 30'X250' topsoil area was to be located adjacent to the southern boundary of the Permanent Disturbed Area for the well.

EPNG plans on relocating the 30'X250' topsoil storage area to due south and adjacent to the 350'X350' Interim Reclamation Area for the well as recommended in a July 2, 2014 email from Jesse Rice and shown on the attached plat.

In an email dated 05/13/15, Cody Layton granted permission to proceed with construction and requested the submission of this followup sundry notice.

BLM Bond Number: 400JF 2507

OCD 6/23/15
Accepted for record
NMOCD

OKCCL 06/10/15

NM OIL CONSERVATION
ARTESIA DISTRICT

JUN 22 2015

14. I hereby certify that the foregoing is true and correct. Name (Printed/Typed)
Anthony P. Trinko

Title Sr. Reservoir Engineer

RECEIVED

Signature

Anthony P. Trinko

Date 05/14/2015

THIS SPACE FOR FEDERAL OR STATE OFFICE USE

Approved by

Stephen J Coffy

FOR FIELD MANAGER

Title

Date

6/15/15

Conditions of approval, if any, are attached. Approval of this notice does not warrant or certify that the applicant holds legal or equitable title to those rights in the subject lease which would entitle the applicant to conduct operations thereon.

CARLSBAD FIELD OFFICE

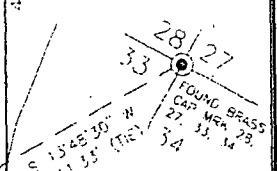
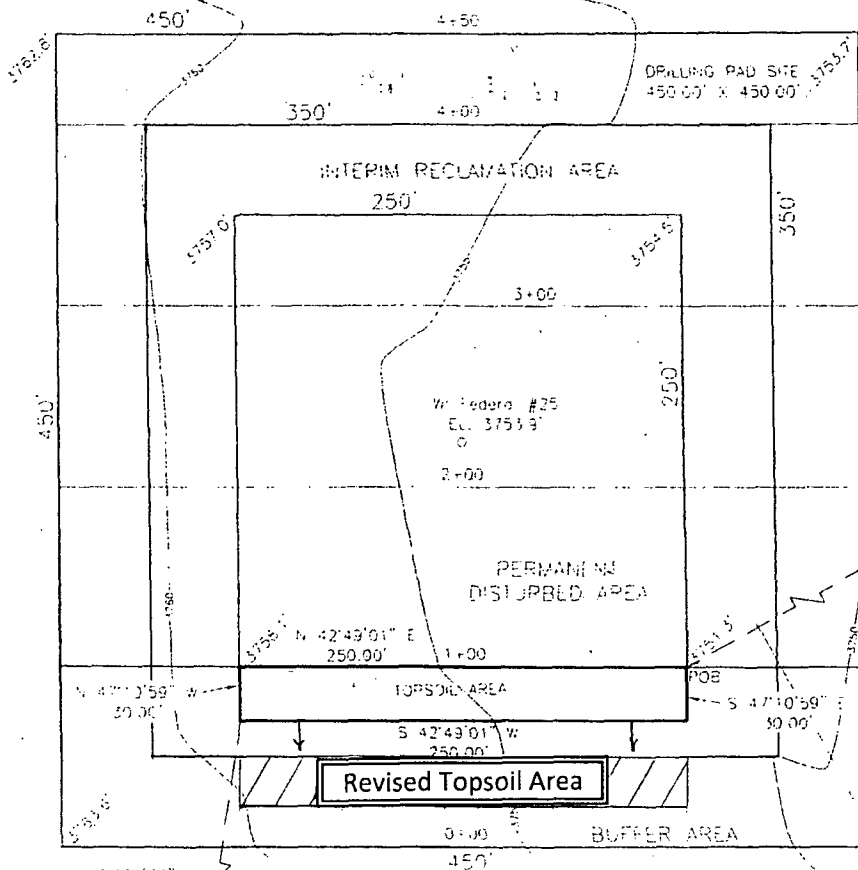
Title 18 U.S.C. Section 1001 and Title 43 U.S.C. Section 1212, make it a crime for any person knowingly and willfully to make to any department or agency of the United States any false, fictitious or fraudulent statements or representations as to any matter within its jurisdiction.

(Instructions on page 2)

SECTION 33, TOWNSHIP 25 SOUTH, RANGE 24 EAST, N.M.P.M.

EDDY COUNTY

NEW MEXICO



LEGEND

- - DENOTES CALCULATED CORNER
- - DENOTES FOUND MONUMENT AS NOTED
- PROPOSED ROAD

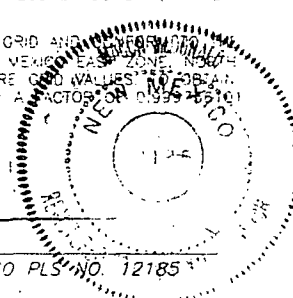


SURVEY DATE: JUNE 20, 2014

NOTES:

- COMPANION PLAT TOWNSHIP 25 SOUTH, RANGE 24 EAST, NEW MEXICO T25S R24E NAD83 ADJ. S. FILED IN THE OFFICE OF THE SURVEYOR AND FURTHER DESCRIBES THE RECONSTRUCTION OF THIS SURVEY.
- BEARINGS SHOWN HEREON ARE LAMBERT GRID AND NEW MEXICO STATE COORDINATE SYSTEM, NEW MEXICO EAST ZONE, NAD83. AMERICAN DATUM OF 1983. DISTANCES ARE OLD VALUES. TO OBTAIN SURFACE VALUES MULTIPLY DISTANCES BY A FACTOR OF 0.999963101.

[Signature]
MACON McDONALD
NEW MEXICO PLS. NO. 12185



EL PASO NATURAL GAS COMPANY, L.L.C.	
TOPOGRAPHIC MAP SITE	
WI Federal #25 30.00' x 250.00' TOPSOIL AREA OUT OF UNIT H, SECTION 33, T25S, R24E, N.M.P.M. EDDY COUNTY, NEW MEXICO	
Drawn By: D.E.H.	DATE: JUNE 24, 2014
Scale: 1"=100'	Revised:
Sheet 1 of 2 sheets	Field Note Book: PNR 08/13
W.O. No. 2014-0050	Dwg. No. ELNATGAS/2014-0049-0052/2014-0049-0052.DWG

WEST COMPANY
of Midland, LLC

110 W. LOUISIANA, STE. 110
MIDLAND, TEXAS, 79701
432 687-2565 FAX 432 687-0368



El Paso Natural Gas
Company, L.L.C.
a Kinder Morgan company

May 14, 2015

U.S. Department of the Interior
Bureau of Land Management
620 E. Greene Street
Carlsbad, NM 88220

Re: BLM Form 3160-5 (Sundry Notice)
WI Federal #25 – Proposed Gas Storage Well
SE NE, 33-25S-24E, Eddy County, NM
Lease NM- 22207
API #: 30-015-42685

Dear Sir/Madam:

Enclosed are triplicate copies of a completed BLM Form 3160-5 (Sundry Notice) to document the relocation of the topsoil storage area for the proposed WI Federal #25 well.

If you have any questions or require additional information, please call me at 719-520-4557.

Sincerely,

Anthony P. Trinko
Sr. Reservoir Engineer
Gas Storage Engineering
El Paso Natural Gas Company, L.L.C.

Anthony_Trinko@kindermorgan.com