

UNITED STATES  
DEPARTMENT OF THE INTERIOR  
BUREAU OF LAND MANAGEMENTFORM APPROVED  
OMB NO. 1004-0135  
Expires: July 31, 2010**SUNDRY NOTICES AND REPORTS ON WELLS**  
*Do not use this form for proposals to drill or to re-enter an abandoned well. Use form 3160-3 (APD) for such proposals.***SUBMIT IN TRIPLICATE - Other instructions on reverse side.**

1. Type of Well <input checked="" type="checkbox"/> Oil Well <input type="checkbox"/> Gas Well <input type="checkbox"/> Other		5. Lease Serial No. NMNM86024
2. Name of Operator OXY USA INC.		6. If Indian, Allottee or Tribe Name
3a. Address P.O. BOX 50250 MIDLAND, TX 79710		7. If Unit or CA/Agreement, Name and/or No.
3b. Phone No. (include area code) Ph: 432-685-5717 Fx: 432-685-5742		8. Well Name and No. CYPRESS 28 FEDERAL 6H
4. Location of Well (Footage, Sec., T., R., M., or Survey Description) Sec 28 T23S R29E SESW 330FSL 2000FWL 32.269380 N Lat, 103.992520 W Lon		9. API Well No. 30-015-41138
		10. Field and Pool, or Exploratory HARROUN RANCH DELAWARE, NE
		11. County or Parish, and State EDDY COUNTY, NM

## 12. CHECK APPROPRIATE BOX(ES) TO INDICATE NATURE OF NOTICE, REPORT, OR OTHER DATA

TYPE OF SUBMISSION	TYPE OF ACTION			
<input checked="" type="checkbox"/> Notice of Intent	<input type="checkbox"/> Acidize	<input type="checkbox"/> Deepen	<input type="checkbox"/> Production (Start/Resume)	<input type="checkbox"/> Water Shut-Off
<input type="checkbox"/> Subsequent Report	<input type="checkbox"/> Alter Casing	<input type="checkbox"/> Fracture Treat	<input type="checkbox"/> Reclamation	<input type="checkbox"/> Well Integrity
<input type="checkbox"/> Final Abandonment Notice	<input type="checkbox"/> Casing Repair	<input type="checkbox"/> New Construction	<input type="checkbox"/> Recomplete	<input checked="" type="checkbox"/> Other
	<input type="checkbox"/> Change Plans	<input type="checkbox"/> Plug and Abandon	<input type="checkbox"/> Temporarily Abandon	Surface Disturbance
	<input type="checkbox"/> Convert to Injection	<input type="checkbox"/> Plug Back	<input type="checkbox"/> Water Disposal	

13. Describe Proposed or Completed Operation (clearly state all pertinent details, including estimated starting date of any proposed work and approximate duration thereof. If the proposal is to deepen directionally or recomplete horizontally, give subsurface locations and measured and true vertical depths of all pertinent markers and zones. Attach the Bond under which the work will be performed or provide the Bond No. on file with BLM/BIA. Required subsequent reports shall be filed within 30 days following completion of the involved operations. If the operation results in a multiple completion or recompletion in a new interval, a Form 3160-4 shall be filed once testing has been completed. Final Abandonment Notices shall be filed only after all requirements, including reclamation, have been completed, and the operator has determined that the site is ready for final inspection.)

OXY USA Inc. respectfully requests approval for the following changes to the surface use plan:

Due to a change in the rig being used to drill this well when it was originally permitted, OXY proposes to extend and re-orient the well pad. The new pad size will be 280' by 410' and the v-door will be to the east. See attached for the amended site plan and wellsite/reclamation layout.

OK ALL 06/08/15

Accepted for record  
NMOC

WD

6/23/15


NM OIL CONSERVATION  
ARTESIA DISTRICT

JUN 22 2015

RECEIVED

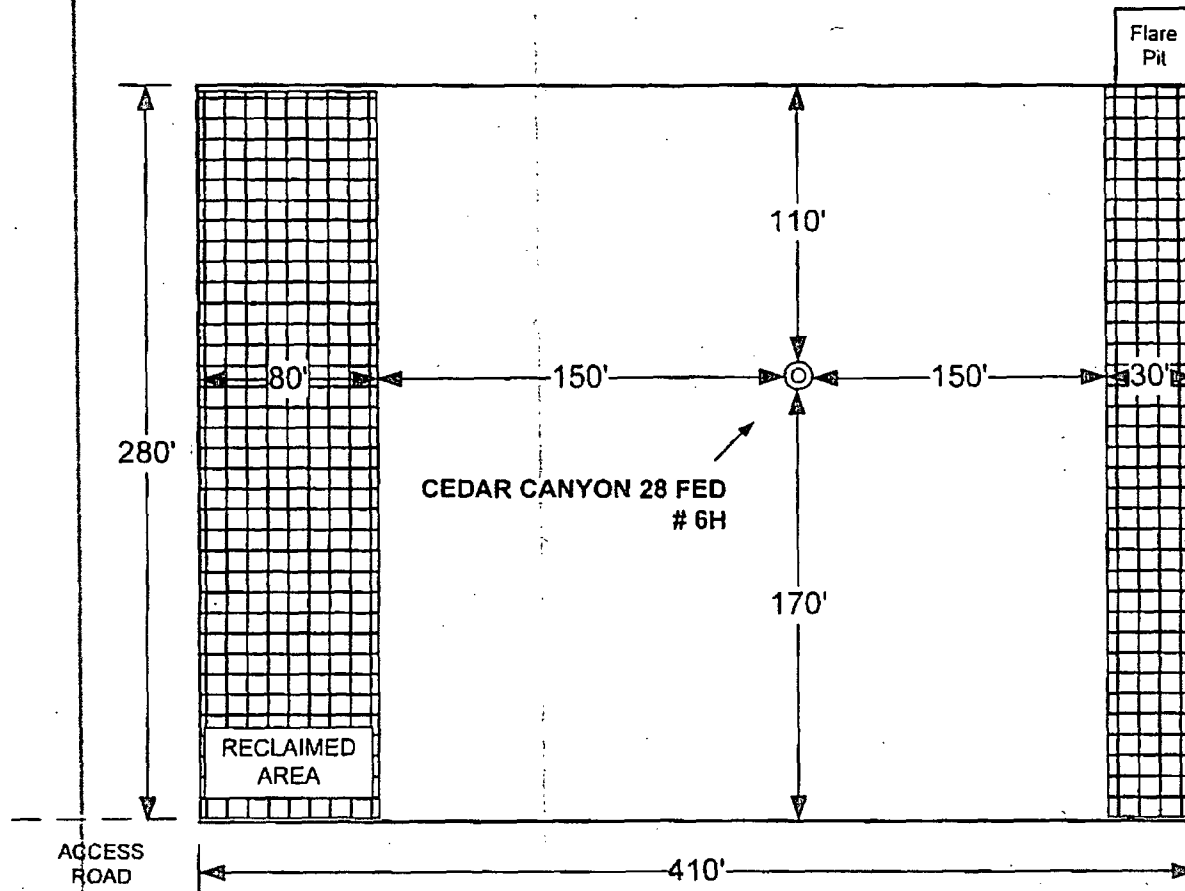
14. I hereby certify that the foregoing is true and correct.	
Electronic Submission #285581 verified by the BLM Well Information System For OXY USA INC., sent to the Carlsbad Committed to AFMSS for processing by LINDA DENNISTON on 02/09/2015 (i)	
Name (Printed/Typed) DAVID STEWART	Title SR. REGULATORY ADVISOR
Signature (Electronic Submission)	Date 12/17/2014

## THIS SPACE FOR FEDERAL OR STATE OFFICE USE

Approved By 	Title For FIELD MANAGER	Date 6/15/15
Conditions of approval, if any, are attached. Approval of this notice does not warrant or certify that the applicant holds legal or equitable title to those rights in the subject lease which would entitle the applicant to conduct operations thereon.		Office CARLSBAD FIELD OFFICE

Title 18 U.S.C. Section 1001 and Title 43 U.S.C. Section 1212, make it a crime for any person knowingly and willfully to make to any department or agency of the United States any false, fictitious or fraudulent statements or representations as to any matter within its jurisdiction.

**\*\* OPERATOR-SUBMITTED \*\* OPERATOR-SUBMITTED \*\* OPERATOR-SUBMITTED \*\***



NORTH  
↑

8' Diameter x 8' Deep Tinhorn  
Cellar

REVISION BLOCK

ENGINEERING RECORD

NO.	DATE	DESCRIPTION	BY	CHK	APP	BY	DATE

FLEX 3 & ENSIGN RIG DIAGRAM

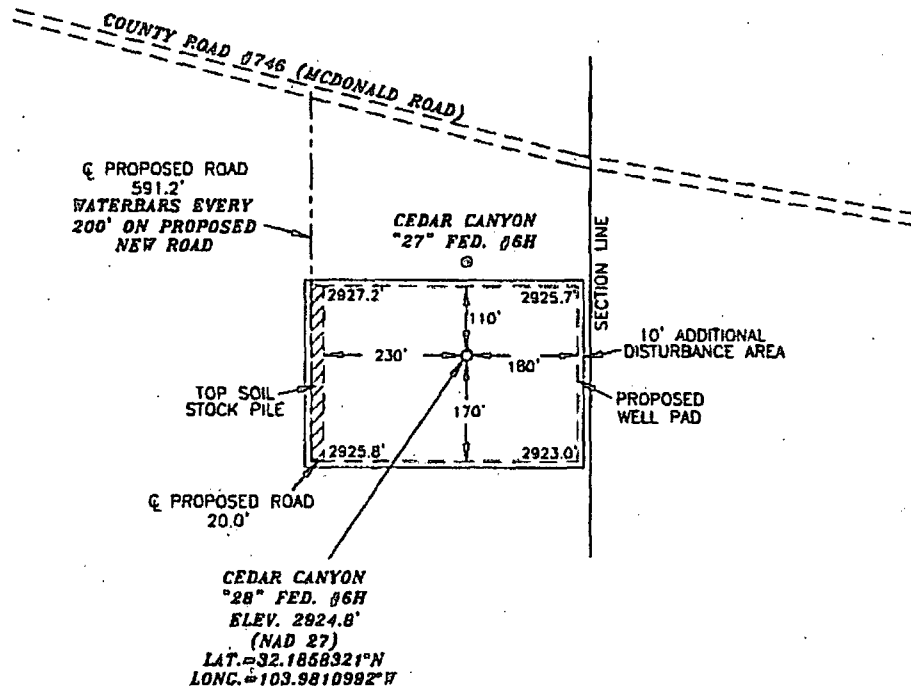
CEDAR CANYON 28 FED # 6H

V-door East

EDDY COUNTY, NEW MEXICO

# OXY USA INC.

## CEDAR CANYON "28" FED. #6H SITE PLAN



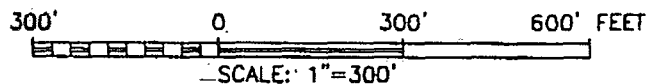
### LEGEND

- ▨ - DENOTES STOCK PILE AREA
- - DENOTES PROPOSED WELL PAD
- - DENOTES PROPOSED ROAD

### SURVEYORS CERTIFICATE

I, TERRY J. ASEI, NEW MEXICO PROFESSIONAL SURVEYOR NO. 15079, DO HEREBY CERTIFY THAT I CONDUCTED AND AM RESPONSIBLE FOR THIS SURVEY, THAT THIS SURVEY IS TRUE AND CORRECT TO THE BEST OF MY KNOWLEDGE AND BELIEF, AND MEETS THE "MINIMUM STANDARDS FOR SURVEYING IN NEW MEXICO" AS ADOPTED BY THE NEW MEXICO STATE BOARD OF REGISTRATION FOR PROFESSIONAL ENGINEERS AND SURVEYORS.

*Terry J. Asel* 12/10/2013  
 Terry J. Asel N.M. R.P.L.S. No. 15079



## OXY USA INC.

CEDAR CANYON "28" FED. #6H WELL PAD  
 LOCATED AT 1770' FSL & 200' FEL IN  
 SECTION 28, TOWNSHIP 24 SOUTH, RANGE 29  
 EAST, N.M.P.M., EDDY COUNTY, NEW MEXICO

Survey Date: 11/12/13	Sheet 1 of 1 Sheets
W.O. Number: 131112WL-a	Drawn By: KA Rev:
Date: 12/04/13	131112WL-a Scale: 1"=300'

Asel Surveying

P.O. BOX 393 - 310 W. TAYLOR  
 HOBBS, NEW MEXICO - 575-393-9146

