

District I  
1625 N. French Dr., Hobbs, NM 88240  
District II  
811 S. First St., Artesia, NM 88210  
District III  
1000 Rio Brazos Rd., Aztec, NM 87410  
District IV  
1220 S. St. Francis Dr., Santa Fe, NM 87505

State of New Mexico  
Energy, Minerals & Natural Resources

Form C-104  
Revised August 1, 2011

Oil Conservation Division  
1220 South St. Francis Dr.  
Santa Fe, NM 87505

Submit one copy to appropriate District Office

☐ AMENDED REPORT

I. REQUEST FOR ALLOWABLE AND AUTHORIZATION TO TRANSPORT

<sup>1</sup> Operator name and Address COG Operating LLC 2208 W. Main Street Artesia, NM 88210		<sup>2</sup> OGRID Number 229137
		<sup>3</sup> Reason for Filing Code/ Effective Date NW
<sup>4</sup> API Number 30 - 015-41199	<sup>5</sup> Pool Name Red Bluff; Bone Spring	<sup>6</sup> Pool Code 50990
<sup>7</sup> Property Code 308055	<sup>8</sup> Property Name SRO State Com	<sup>9</sup> Well Number 39H

II. <sup>10</sup> Surface Location

Ul or lot no. C	Section 3	Township 26S	Range 28E	Lot Idn 3	Feet from the 190	North/South Line North	Feet from the 1700	East/West line West	County Eddy
--------------------	--------------	-----------------	--------------	--------------	----------------------	---------------------------	-----------------------	------------------------	----------------

<sup>11</sup> Bottom Hole Location

Ul or lot no. C	Section 34	Township 25S	Range 28E	Lot Idn	Feet from the 349	North/South Line North	Feet from the 1971	East/West line West	County Eddy
<sup>12</sup> Lse Code S	<sup>13</sup> Producing Method Code F	<sup>14</sup> Gas Connection Date 6/23/15	<sup>15</sup> C-129 Permit Number	<sup>16</sup> C-129 Effective Date	<sup>17</sup> C-129 Expiration Date				

III. Oil and Gas Transporters

<sup>18</sup> Transporter OGRID	<sup>19</sup> Transporter Name and Address	<sup>20</sup> O/G/W
35246	Shell Trading US Company P.O. Box 4604 Houston, TX 77210-4604	O
241472	Southern Union Gas Services, Ltd 301 Commerce Street - Ste 700 Fort Worth, TX 76102	G




NM OIL CONSERVATION  
ARTESTA DISTRICT  
JUL 01 2015  
RECEIVED

IV. Well Completion Data

<sup>21</sup> Spud Date 4/6/15	<sup>22</sup> Ready Date 5/17/15	<sup>23</sup> TD 13029' 8222	<sup>24</sup> PBTD 12965'	<sup>25</sup> Perforations 8416-12925'	<sup>26</sup> DHC, MC
<sup>27</sup> Hole Size	<sup>28</sup> Casing & Tubing Size	<sup>29</sup> Depth Set	<sup>30</sup> Sacks Cement		
17 1/2"	13 3/8"	632'	490		
12 1/4"	9 5/8"	2510'	825		
8 3/4"	5 1/2"	13017'	2160		
	2 7/8"	8393'			

V. Well Test Data

<sup>31</sup> Date New Oil 5/27/15	<sup>32</sup> Gas Delivery Date 6/23/15	<sup>33</sup> Test Date 6/24/15	<sup>34</sup> Test Length 24 Hrs	<sup>35</sup> Tbg. Pressure 720#	<sup>36</sup> Csg. Pressure
<sup>37</sup> Choke Size 36/64"	<sup>38</sup> Oil 647	<sup>39</sup> Water 1534	<sup>40</sup> Gas 684		<sup>41</sup> Test Method Flowing

<sup>42</sup> I hereby certify that the rules of the Oil Conservation Division have been complied with and that the information given above is true and complete to the best of my knowledge and belief. Signature: 		OIL CONSERVATION DIVISION	
Printed name: Stormi Davis		Approved by: 	
Title: Regulatory Analyst		Title: 	
E-mail Address: sdavis@concho.com		Approval Date: 7-9-15	
Date: 6/29/15	Phone: 575-748-6946		