

District I
1625 N. French Dr., Hobbs, NM 88240
District II
1301 W. Grand Avenue, Artesia, NM 88210
District III
1000 Rio Brazos Rd., Aztec, NM 87410
District IV
1220 S. St. Francis Dr., Santa Fe, NM 87505

State of New Mexico
Energy, Minerals & Natural Resources Department
OIL CONSERVATION DIVISION
1220 South St. Francis Dr.
Santa Fe, NM 87505

Form C-102
Revised October 12, 2005
Submit to Appropriate District Office
State Lease - 4 Copies
Fee Lease - 3 Copies

☐ AMENDED REPORT

WELL LOCATION AND ACREAGE DEDICATION PLAT

¹ API Number 30-005-60697	² Pool Code 035039	³ Pool Name TWIN LAKES: SAN ANDRES (ASSOC)
⁴ Property Code 301607	⁵ Property Name TWIN LAKES SAN ANDRES UNIT	⁶ Well Number 48
⁷ OGRID No. 211128	⁸ Operator Name TIPTON OIL & GAS ACQUISITIONS, INC.	⁹ Elevation

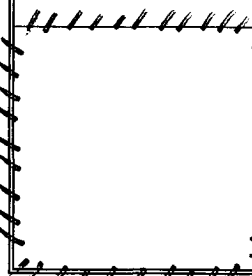

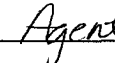
¹⁰ Surface Location

UL or lot no. M	Section 31	Township 8S	Range 29E	Lot Idn	Feet from the 570'	North/South line SOUTH	Feet from the 330'	East/West line WEST	County CHAVES
---------------------------	----------------------	-----------------------	---------------------	---------	------------------------------	----------------------------------	------------------------------	-------------------------------	-------------------------

¹¹ Bottom Hole Location If Different From Surface

UL or lot no.	Section	Township	Range	Lot Idn	Feet from the	North/South line	Feet from the	East/West line	County
¹² Dedicated Acres 40	¹³ Joint or Infill	¹⁴ Consolidation Code	¹⁵ Order No.						

No allowable will be assigned to this completion until all interests have been consolidated or a non-standard unit has been approved by the division.

¹⁶		RECEIVED MAR 07 2006 OCU-ARTECO	¹⁷ OPERATOR CERTIFICATION <i>I hereby certify that the information contained herein is true and complete to the best of my knowledge and belief, and that this organization either owns a working interest or unleased mineral interest in the land including the proposed bottom hole location or has a right to drill this well at this location pursuant to a contract with an owner of such a mineral or working interest, or to a voluntary pooling agreement or a compulsory pooling order heretofore entered by the division.</i>
			 Signature 3/2/06 Date
			DEBBIE MCKELVEY Printed Name  Agent
			¹⁸ SURVEYOR CERTIFICATION <i>I hereby certify that the well location shown on this plat was plotted from field notes of actual surveys made by me or under my supervision, and that the same is true and correct to the best of my belief.</i>
			Date of Survey Signature and Seal of Professional Surveyor:
			Certificate Number