

UNITED STATES
DEPARTMENT OF THE INTERIOR
BUREAU OF LAND MANAGEMENT

FORM APPROVED
OMB NO. 1004-0135
Expires: July 31, 2010

SUNDRY NOTICES AND REPORTS ON WELLS
Do not use this form for proposals to drill or to re-enter an abandoned well. Use form 3160-3 (APD) for such proposals.

SUBMIT IN TRIPLICATE - Other instructions on reverse side.

5. Lease Serial No.
NMNM120907

6. If Indian, Allottee or Tribe Name

7. If Unit or CA/Agreement, Name and/or No.

8. Well Name and No.
JACKSON FEDERAL SWD 1

9. API Well No.
30-025-28242

10. Field and Pool, or Exploratory
SWD;CHERRY&BELL CANYON

11. County or Parish, and State
LEA COUNTY, NM

1. Type of Well

☐ Oil Well ☐ Gas Well ☒ Other: UNKNOWN OTH

2. Name of Operator Contact: TINA HUERTA
YATES PETROLEUM CORPORATION E-Mail: tinah@yatespetroleum.com

3a. Address
105 SOUTH FOURTH STREET
ARTESIA, NM 88210

3b. Phone No. (include area code)
Ph: 575-748-4168
Fx: 575-748-4585

4. Location of Well (Footage, Sec., T., R., M., or Survey Description)
Sec 26 T24S R32E NWNW 660FNL 660FWL

12. CHECK APPROPRIATE BOX(ES) TO INDICATE NATURE OF NOTICE, REPORT, OR OTHER DATA

TYPE OF SUBMISSION	TYPE OF ACTION			
<input type="checkbox"/> Notice of Intent	<input type="checkbox"/> Acidize	<input type="checkbox"/> Deepen	<input type="checkbox"/> Production (Start/Resume)	<input type="checkbox"/> Water Shut-Off
<input checked="" type="checkbox"/> Subsequent Report	<input type="checkbox"/> Alter Casing	<input type="checkbox"/> Fracture Treat	<input checked="" type="checkbox"/> Reclamation	<input type="checkbox"/> Well Integrity
<input type="checkbox"/> Final Abandonment Notice	<input type="checkbox"/> Casing Repair	<input type="checkbox"/> New Construction	<input type="checkbox"/> Recomplete	<input type="checkbox"/> Other
	<input type="checkbox"/> Change Plans	<input type="checkbox"/> Plug and Abandon	<input type="checkbox"/> Temporarily Abandon	
	<input type="checkbox"/> Convert to Injection	<input type="checkbox"/> Plug Back	<input type="checkbox"/> Water Disposal	

13. Describe Proposed or Completed Operation (clearly state all pertinent details, including estimated starting date of any proposed work and approximate duration thereof. If the proposal is to deepen directionally or recompleat horizontally, give subsurface locations and measured and true vertical depths of all pertinent markers and zones. Attach the Bond under which the work will be performed or provide the Bond No. on file with BLM/BIA. Required subsequent reports shall be filed within 30 days following completion of the involved operations. If the operation results in a multiple completion or recompleat in a new interval, a Form 3160-4 shall be filed once testing has been completed. Final Abandonment Notices shall be filed only after all requirements, including reclamation, have been completed, and the operator has determined that the site is ready for final inspection.)

Interim Reclamation has been completed. The location was downsized 50 ft x 174 ft and 70 ft x 244 ft. The location will be seeded in June prior to the anticipated rainy season.

Included is an attachment with updated Interim Reclamation plat that can be used to amend APD if needed to reflect the accurate pad. Updated facility diagram attached.

NM OIL CONSERVATION
ARTESIA DISTRICT

NOV 16 2015

RECEIVED

Accepted for Record Purposes.
Approval Subject to Onsite Inspection
If BLM Objectives are not achieved,
additional work may be required.
Date: 11-12-15

Signature: *James P. Ames*

(PD) 11/20/15
Accepted for record
NMOCD

14. I hereby certify that the foregoing is true and correct.

Electronic Submission #256250 verified by the BLM Well Information System
For YATES PETROLEUM CORPORATION, sent to the Hobbs
Committed to AFMSS for processing by LINDA DENNISTON on 08/15/2014 ()

Name (Printed/Typed) TINA HUERTA

Title REG REPORTING SUPERVISOR

Signature (Electronic Submission)

Date 08/07/2014

THIS SPACE FOR FEDERAL OR STATE OFFICE USE

Approved By

Title

Date

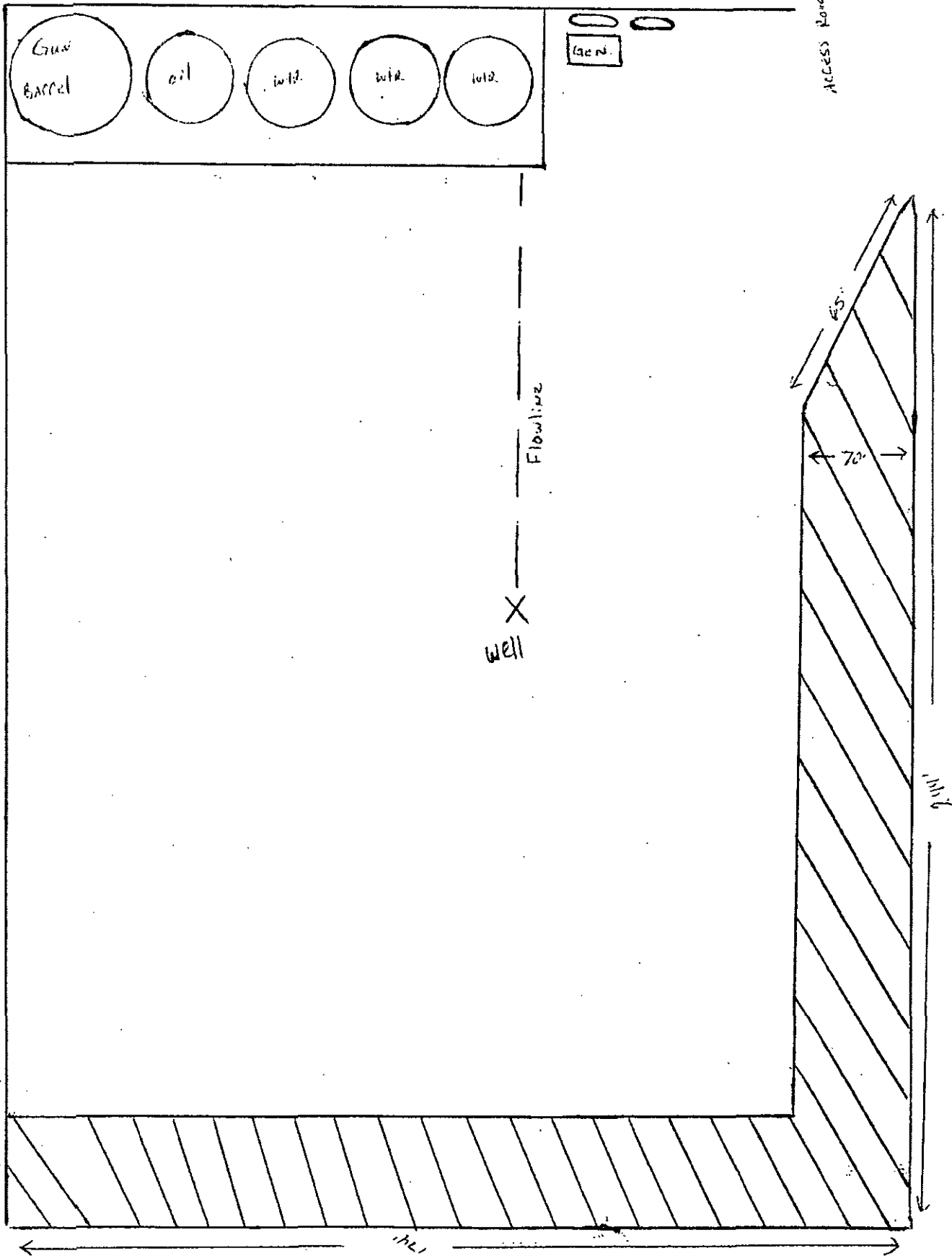
Conditions of approval, if any, are attached. Approval of this notice does not warrant or certify that the applicant holds legal or equitable title to those rights in the subject lease which would entitle the applicant to conduct operations thereon.

Office

Title 18 U.S.C. Section 1001 and Title 43 U.S.C. Section 1212, make it a crime for any person knowingly and willfully to make to any department or agency of the United States any false, fictitious or fraudulent statements or representations as to any matter within its jurisdiction.

**** OPERATOR-SUBMITTED ** OPERATOR-SUBMITTED ** OPERATOR-SUBMITTED ****

JACKSON SWD



Jackson Fed.
SWD #1
Sec. 26
Twp. 24S
Rng. 32E
Unit D
Lea. Co.
NM.

Total Acres
Reclaimed
0.6326





105 South 4th Street • Artesia, NM 88210

(505) 748-1471

-Aaron Bishop

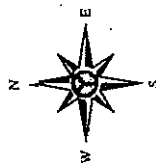
-July, 2014

Jackson Federal SWD #1

660' FNL & 660' FwL * Sec 26 - T24S-R32E* Unit D

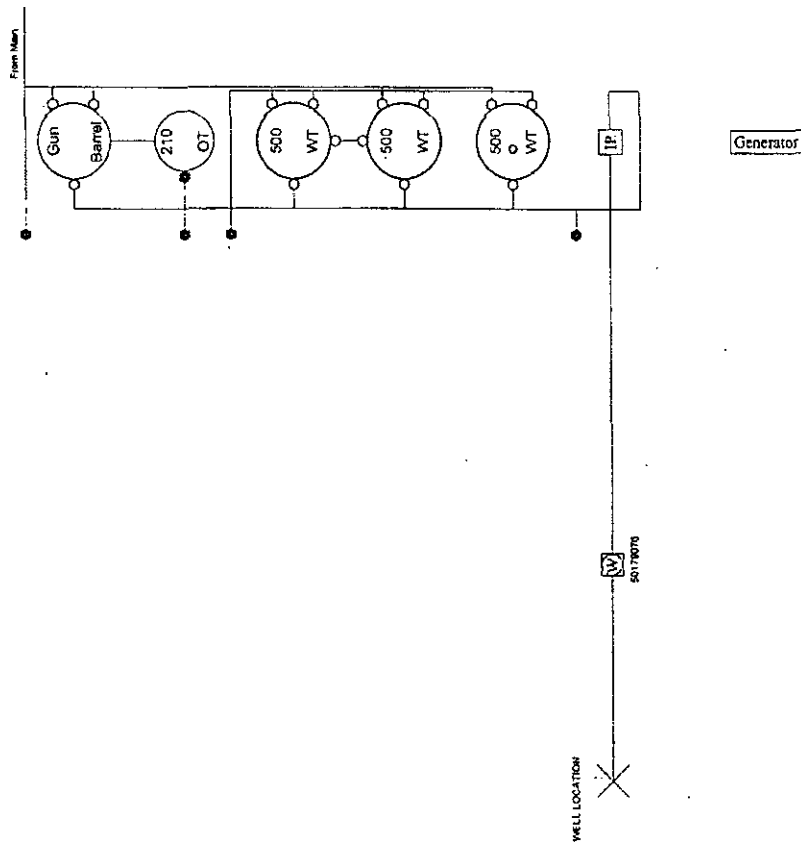
Lea County, NM

API - 3002528242



● Valve Closed
○ Valve Open

W Water Meter
IP Injection Pump



This diagram is subject to the Yates Petroleum Corporation August 1983 Security Plan
which is on file at 105 South 4th Street, Artesia, NM