

UNITED STATES
DEPARTMENT OF THE INTERIOR
BUREAU OF LAND MANAGEMENTCarlsbad Field Office
OCD ArtesiaFORM APPROVED
OMB NO. 1004-0135
Expires: July 31, 2010**SUNDRY NOTICES AND REPORTS ON WELLS**
*Do not use this form for proposals to drill or to re-enter an abandoned well. Use form 3160-3 (APD) for such proposals.***SUBMIT IN TRIPLICATE - Other instructions on reverse side.**

1. Type of Well <input checked="" type="checkbox"/> Oil Well <input type="checkbox"/> Gas Well <input type="checkbox"/> Other		5. Lease Serial No. NMNM06245
2. Name of Operator OXY USA WTP LP Contact: JENNIFER A DUARTE E-Mail: JENNIFER_DUARTE@OXY.COM		6. If Indian, Allottee or Tribe Name
3a. Address HOUSTON, TX 77210	3b. Phone No. (include area code) Ph: 713-513-6640	7. If Unit or CA/Agreement, Name and/or No.
4. Location of Well (Footage, Sec., T., R., M., or Survey Description) Multiple--See Attached		8. Well Name and No. Multiple--See Attached
		9. API Well No. Multiple--See Attached
		10. Field and Pool, or Exploratory Multiple--See Attached
		11. County or Parish, and State EDDY COUNTY, NM

12. CHECK APPROPRIATE BOX(ES) TO INDICATE NATURE OF NOTICE, REPORT, OR OTHER DATA

TYPE OF SUBMISSION	TYPE OF ACTION			
<input checked="" type="checkbox"/> Notice of Intent	<input type="checkbox"/> Acidize	<input type="checkbox"/> Deepen	<input type="checkbox"/> Production (Start/Resume)	<input type="checkbox"/> Water Shut-Off
<input type="checkbox"/> Subsequent Report	<input type="checkbox"/> Alter Casing	<input type="checkbox"/> Fracture Treat	<input type="checkbox"/> Reclamation	<input type="checkbox"/> Well Integrity
<input type="checkbox"/> Final Abandonment Notice	<input type="checkbox"/> Casing Repair	<input type="checkbox"/> New Construction	<input type="checkbox"/> Recomplete	<input checked="" type="checkbox"/> Other Surface Commingling
	<input type="checkbox"/> Change Plans	<input type="checkbox"/> Plug and Abandon	<input type="checkbox"/> Temporarily Abandon	
	<input type="checkbox"/> Convert to Injection	<input type="checkbox"/> Plug Back	<input type="checkbox"/> Water Disposal	

13. Describe Proposed or Completed Operation (clearly state all pertinent details, including estimated starting date of any proposed work and approximate duration thereof. If the proposal is to deepen directionally or recomple horizontally, give subsurface locations and measured and true vertical depths of all pertinent markers and zones. Attach the Bond under which the work will be performed or provide the Bond No. on file with BLM/BIA. Required subsequent reports shall be filed within 30 days following completion of the involved operations. If the operation results in a multiple completion or recompletion in a new interval, a Form 3160-4 shall be filed once testing has been completed. Final Abandonment Notices shall be filed only after all requirements, including reclamation, have been completed, and the operator has determined that the site is ready for final inspection.)

OXY USA WTP LP is requesting approval for Central Tank Battery, Lease Commingle, Off Lease Measurement, Sales, & Storage for Misty 35 Federal Com #3H & #4H, Ivore 35 Federal Com #2H & #3H.

Attached map shows the Federal leases and well locations in Section 31, T 18S - R 31E & Section 6, T 19S ? R 31E.

The BLM's interest in these leases is different. Leases NMNM0006245, NMNM019440, NMNM093771, NMNM0025503 have a royalty rate of 12.5%, lease NMNM056542 has a royalty rate of 12.5-25% Schedule B.

Attached is detailed documentation supporting the request to commingle.

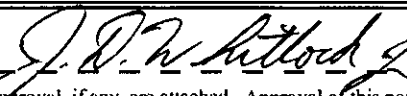
NM OIL CONSERVATION
ARTESIA DISTRICT

AUG 22 2016

RECEIVED

14. I hereby certify that the foregoing is true and correct. Electronic Submission #307503 verified by the BLM Well Information System For OXY USA WTP LP, sent to the Carlsbad Committed to AFMSS for processing by JENNIFER SANCHEZ on 11/10/2015 (16JAS1034SE)	
Name (Printed/Typed) JENNIFER A DUARTE	Title ENVIRONMENTAL SPECIALIST
Signature (Electronic Submission)	Date 06/30/2015

THIS SPACE FOR FEDERAL OR STATE OFFICE USE

Approved By 	Title TLRET	Date 8/18/16
Conditions of approval, if any, are attached. Approval of this notice does not warrant or certify that the applicant holds legal or equitable title to those rights in the subject lease which would entitle the applicant to conduct operations thereon.		Office CFO

Title 18 U.S.C. Section 1001 and Title 43 U.S.C. Section 1212, make it a crime for any person knowingly and willfully to make to any department or agency of the United States any false, fictitious or fraudulent statements or representations as to any matter within its jurisdiction.

**** BLM REVISED ** BLM REVISED ** BLM REVISED ** BLM REVISED ** BLM REVISED ****

Additional data for EC transaction #307503 that would not fit on the form

7. If Unit or CA/Agreement, Name and No., continued

NMNM135877
NMNM135890
NMNM135892

Wells/Facilities, continued

Agreement	Lease	Well/Fac Name, Number	API Number	Location
NMNM135877	NMNM06245	MISTY 35 FEDERAL COM 3H	30-015-41416-00-S1	Sec 35 T18S R30E SESE 550FSL 120FEL 32.698051 N Lat, 103.933956 W Lon
NMNM135877	NMNM06245	MISTY 35 FEDERAL COM 4H	30-015-41413-00-S1	Sec 35 T18S R30E SESE 1223FSL 386FEL 32.699902 N Lat, 103.934820 W Lon
NMNM135892	NMNM06245	IVORE 35 FEDERAL COM 2H	30-015-41409-00-S1	Sec 35 T18S R30E SENE 1575FNL 75FEL 32.706711 N Lat, 103.933805 W Lon
NMNM135890	NMNM06245	IVORE 35 FEDERAL COM 3H	30-015-41410-00-S1	Sec 35 T18S R30E NENE 387FNL 387FEL 32.709977 N Lat, 103.934816 W Lon

10. Field and Pool, continued

LEO
UNKNOWN

32. Additional remarks, continued

OXY USA WTP LP understands the requested approval will not constitute the granting of any right-of-way or construction rights not granted by the lease instrument. These applications will be submitted separately for approval per NMOCD and BLM regulations.

The working interest, royalty interest and overriding royalty interest owners have been notified of this proposal by certified mail (see attached).

*Accurate and true information to be provided upon completion and installation.

APPLICATION FOR CENTRAL TANK BATTERY, POOL AND LEASE COMMINGLE, OFF LEASE MEASUREMENT, SALES & STORAGE

Commingle proposal for Misty CTB:

Proposal for Misty 35 Federal Com #3H & #4H, Ivore 35 Federal Com #2H & #3H:

OXY USA WTP LP is requesting approval for Central Tank Battery, Pool and Lease Commingle, Off Lease Measurement, Sales & Storage from the following wells:

BLM Royalty Interest: 12.5%/Schedule B; CA# NM-135877

Well Name	Lease Number	API #	Location	Pool	BOPD	Gravity	MCFPD	BTU
Misty 35 Federal Com #3H	NMNM-0006245, 019440, 056542	30-015-41413	P-35-T18S-R30E	Leo; Bone Spring; South (37920)	265	38.6	587	1265
Misty 35 Federal Com #4H	NMNM-0006245, 019440, 056542	30-015-41416	I-35-T18S-R30E	Leo; Bone Spring; South (37920)	302	38.6	1118	1265

BLM Royalty Interest: 12.5%; CA# NM-135892 (2H); CA# NM-135890 (3H)

Well Name	Lease Number	API #	Location	Pool	BOPD	Gravity	MCFPD	BTU
Ivore 35 Federal Com #2H	NMNM-006245, 093771	30-015-41409	H-35-T18S-R30E	Benson; Bone Spring (5200)	366	38.6	1354	1265
Ivore 35 Federal Com #3H	NMNM-006245, 093771, 0025503	30-015-41410	A-35-T18S-R30E	Benson; Bone Spring (5200)	214	38.6	582	1265

Attached map shows the Federal leases and well locations in Section 31, T 18S - R 31E & Section 6, T 19S - R 31E.

The BLM's interest in these leases is different. Leases NMNM0006245, NMNM019440, NMNM093771, NMNM0025503 have a royalty rate of 12.5%, lease NMNM056542 has a royalty rate of 12.5-25% Schedule B.

Oil & Gas metering:

The central tank battery is located on the well pad for the Misty 35 Fed Com #4H in Section 35 NESE T18S-R30E in Eddy County, New Mexico. Each well will be routed through three phase separation with orifice meters for gas measurement and turbine meters for oil measurement with proving loops. Allocation meter serial numbers for each separator can be seen below:

Production Stream	Gas Meter S/N	Oil meter S/N
Misty 35 Fed Com #3H	S/N T152328917	S/N 68533
Misty 35 Fed Com #4H	S/N T150919627	S/N 66180
Ivore 35 Fed Com #2H	S/N T152630425	S/N 69517
Ivore Fed Com #3H	S/N T150212187	S/N 59822

Oil from both Misty separators will be combined and sent to a heater treater for the Misty wells, while oil from both Ivore separators will be combined and sent to a heater treater for the Ivore wells. Turbine meters will be located at the outlet of both the Misty (S/N 136312) and Ivore (S/N 137273) heater treaters. Oil will then be sent to 1000 bbl oil tanks, where the oil will be sold through a LACT meter with a Micro Motion Coriolis Meter (S/N 14439430).

Gas production will be routed to Enterprise sales meter (S/N*) in Section 2, T19S, R30E located 1.5 miles from the Misty Ivore CTB.

The heater treater is used as low-pressure process equipment, and the minimal gas production off of the heater treater is used as blanket gas for the oil tanks. The amount of flash gas generated as the oil is reduced to atmospheric pressure is too minimal to install and operate a vapor recovery unit (VRU). Therefore, a Vapor Combustion Unit (VCU) will be installed in order to comply with EPA 40 CFR Part 60, Subpart OOOO. All flash gas will be metered prior to combustion.

Produced water will be trucked from location and disposed in a public SWD in the area.

Meters will be proven per API, NMOCD, and BLM specifications, when installed, once per month for the first 3 months to establish a consistent repeatability factor and then quarterly thereafter.

Ivory 35 Fed Com #2H, Ivory 35 Fed Com #3H will require off-lease measurement, storage, and sales of oil and gas. The Misty 35 Fed Com #3H and Misty 35 Fed Com #4H will require off-lease gas sales.

Process and Flow Descriptions:

The flow of production is shown in detail on enclosed facility diagram and map which shows the lease boundaries, location of wells, facility, and gas sales meter. The commingling of this production is the most effective means of producing the reserves and will not result in reduced royalty or improper measurement of production. The proposed commingling will also reduce the surface facility footprint and overall emissions.

OXY USA WTP LP understands the requested approval will not constitute the granting of any right-of-way or construction rights not granted by the lease instrument. These applications will be submitted separately for approval per NMOCD and BLM regulations.

The working interest, royalty interest and overriding royalty interest owners have been notified of this proposal by certified mail (see attached).

**Economic Justification Worksheet
Misty Central Tank Battery**

WELLS	BOPD	OIL GRAVITY @ 60	VALUE/BBL	MCFD	DRY BTU	VALUE/MCF
Misty 35 Federal Com 4H	302	38.6	\$41.00/bbl	1118	1265	\$2.60/mcf
Misty 35 Federal Com 3H	265	38.6		587	1265	
Ivore 35 Federal Com 2H	366	38.6		1354	1265	
Ivore 35 Federal Com 3H	214	38.6		582	1265	

Economic Combined Production

BATTERY	BOPD	WEIGHTED OIL GRAVITY @ 60	VALUE/BBL	MCFD	WEIGHTED DRY BTU	VALUE/MCF
Misty Central Tank Battery	1147	38.6	\$41.00/bbl	3641	1265	\$2.60/mcf

As per our oil purchase contract, all Bone Springs production is sold as sweet crude and paid on a flat 40 API gravity rate.

Gas royalty value will not be affected as per present contract with our purchaser.

NMLC 0064226

NMNM 027278

NMNM 056541

NMLC 0058650

NMNM 027277

NMNM 0006245

12.5%

NMNM 056541

NMNM 027277

NMNM 029223

003

NMNM 056542

SCH B
12.5-25%

NMNM 019440

12.5%

NMNM 093771

12.5%

NMNM 0025503

12.5%

NMNM 0001375

025

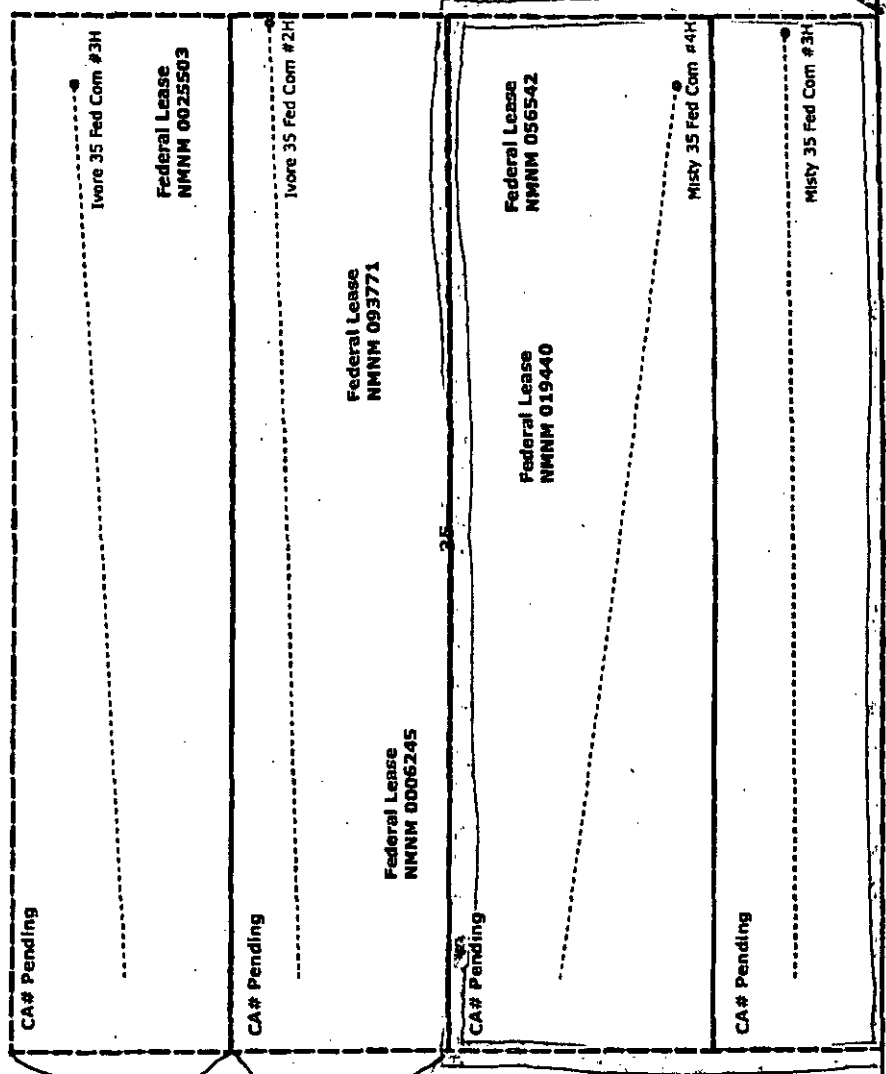
036

NMNM 0560353

001

NMLC 006

**Township 18 South, Range 30 East
Eddy County, New Mexico**



CANM 135890

CANM 135892

CANM 135877

T18S
R30E

T19S
R30E

Legend

**BUREAU OF LAND MANAGEMENT
CASE RECORDATION
(LIVE) SERIAL REGISTER PAGE**

Run Date/Time: 08/18/16 09:47 AM

Page 1 of 1

01 02-25-1920;041STAT0437;30USC181

Total Acres

Serial Number

Case Type 318310: O&G COMMUNITIZATION AGRMT

320.000

NMNM-- - 135877

Commodity 459: OIL & GAS

Case Disposition: AUTHORIZED

Case File Juris: CARLSBAD FIELD OFFICE

Serial Number: NMNM-- - 135877

Name & Address

Int Rel

%Interest

BLM CARLSBAD FO	620 E GREENE ST	CARLSBAD NM 88220	OFFICE OF RECORD	0.000000000
OXY USA WTP LP	5 GREENWAY PLAZA #110	HOUSTON TX 77046	OPERATOR	100.000000000

Serial Number: NMNM-- - 135877

Mer Twp Rng Sec SType Nr Suff Subdivision

District/Resource Area

County

Mgmt Agency

23	0180S	0300E	035	ALIQ	S2;	CARLSBAD FIELD OFFICE	EDDY	BUREAU OF LAND MGMT
----	-------	-------	-----	------	-----	-----------------------	------	---------------------

Serial Number: NMNM-- - 135877

Act Date	Code	Action	Action Remarks	Pending Office
12/01/2014	387	CASE ESTABLISHED		
12/01/2014	516	FORMATION	BONE SPRING	
12/01/2014	526	ACRES-FED INT 100%	320;100%	
12/01/2014	868	EFFECTIVE DATE	/A/	
04/07/2015	654	AGRMT PRODUCING	/1/	
04/07/2015	658	MEMO OF 1ST PROD-ACTUAL	/1/30-015-41413	
05/31/2016	334	AGRMT APPROVED		
05/31/2016	643	PRODUCTION DETERMINATION	/1/	

Line Nr Remarks

Serial Number: NMNM-- - 135877

0001	/A/ RECAPITULATION EFFECTIVE 12/01/2014			
0002	TRACT #	LEASE SERIAL #	AC COMMITTED	PCT INT
0003	1	NMNM06245	160.00	50.00 12.5%
0004	2	NMNM19440	80.00	25.00 12.5%
0005	3	NMNM56542	80.00	25.00 SCH B 12.5-25%
0006		TOTAL	320.00	100.00

} Royalty Rates

**BUREAU OF LAND MANAGEMENT
CASE RECORDATION
(LIVE) SERIAL REGISTER PAGE**

Run Date/Time: 08/18/16 09:55 AM

Page 1 of 1

01 02-25-1920;041STAT0437;30USC181

Total Acres

Serial Number

Case Type 318310: O&G COMMUNITIZATION AGRMT

160.000

NMNM-- - 135890

Commodity 459: OIL & GAS

Case Disposition: AUTHORIZED Case File Juris: CARLSBAD FIELD OFFICE

Serial Number: NMNM-- - 135890

Name & Address

Int Rel

%Interest

BLM CARLSBAD FO	620 E GREENE ST	CARLSBAD NM 88220	OFFICE OF RECORD	0.000000000
OXY USA WTP LP	5 GREENWAY PLAZA #110	HOUSTON TX 77046	OPERATOR	100.000000000

Serial Number: NMNM-- - 135890

Mer Twp Rng Sec SType Nr Suff Subdivision

District/Resource Area

County

Mgmt Agency

23	0180S	0300E	035	ALIQ	N2N2;	CARLSBAD FIELD OFFICE	EDDY	BUREAU OF LAND MGMT
----	-------	-------	-----	------	-------	-----------------------	------	---------------------

Serial Number: NMNM-- - 135890

Act Date	Code	Action	Action Remarks	Pending Office
01/01/2015	387	CASE ESTABLISHED		
01/01/2015	516	FORMATION	BONE SPRING	
01/01/2015	526	ACRES-FED INT 100%	160;100%	
01/01/2015	868	EFFECTIVE DATE	/A/	
03/12/2015	654	AGRMT PRODUCING	/1/	
03/12/2015	658	MEMO OF 1ST PROD-ACTUAL	/1/30-015-41410	
06/02/2016	334	AGRMT APPROVED		
06/02/2016	643	PRODUCTION DETERMINATION	/1/	

Line Nr Remarks

Serial Number: NMNM-- - 135890

0001	/A/ RECAPITULATION EFFECTIVE 01/01/2015			
0002	TRACT #	LEASE SERIAL #	AC COMMITTED	PCT INT
0003	1	NMNM06245	80.00	50.00 12.5%
0004	2	NMNM93771	40.00	25.00 12.5%
0005	3	NMNM025503	40.00	25.00 12.5%
0006		TOTAL	160.00	100.00

Royalty Rates

**BUREAU OF LAND MANAGEMENT
CASE RECORDATION
(LIVE) SERIAL REGISTER PAGE**

Run Date/Time: 08/18/16 09:50 AM

Page 1 of 1

01 02-25-1920;041STAT0437;30USC181

Total Acres

Serial Number

Case Type 318310: O&G COMMUNITIZATION AGRMT

160.000

NMNM-- - 135892

Commodity 459: OIL & GAS

Case Disposition: AUTHORIZED

Case File Juris: CARLSBAD FIELD OFFICE

Serial Number: NMNM-- - 135892

Name & Address

Int Rel

%Interest

BLM CARLSBAD FO

620 E GREENE ST

CARLSBAD NM 88220

OFFICE OF RECORD

0.000000000

OXY USA WTP LP

5 GREENWAY PLAZA #110

HOUSTON TX 77046

OPERATOR

100.000000000

Serial Number: NMNM-- - 135892

Mer Twp Rng Sec SType Nr Suff Subdivision

District/Resource Area

County

Mgmt Agency

23 0180S 0300E 035 ALIQ

S2N2;

CARLSBAD FIELD OFFICE

EDDY

BUREAU OF LAND MGMT

Serial Number: NMNM-- - 135892

Act Date

Code

Action

Action Remarks

Pending Office

10/01/2015 387 CASE ESTABLISHED

10/01/2015 516 FORMATION BONE SPRING

10/01/2015 526 ACRES-FED INT 100% 160;100%

10/01/2015 868 EFFECTIVE DATE /A/

12/15/2015 654 AGRMT PRODUCING /1/

12/15/2015 658 MEMO OF 1ST PROD-ACTUAL /1/30-015-41409

06/02/2016 334 AGRMT APPROVED

06/02/2016 643 PRODUCTION DETERMINATION /1/

Line Nr Remarks

Serial Number: NMNM-- - 135892

0001 /A/ RECAPITULATION EFFECTIVE 10/01/2015

0002 TRACT # LEASE SERIAL # AC COMMITTED PCT INT

0003 1 NMNM06245 80.00 50.00 12.5% R.R.

0004 2 NMNM93771 80.00 50.00 12.5% R.R.

0005 TOTAL 160.00 100.00

NO WARRANTY IS MADE BY BLM
FOR USE OF THE DATA FOR
PURPOSES NOT INTENDED BY BLM

**BUREAU OF LAND MANAGEMENT
CASE RECORDATION
(LIVE) SERIAL REGISTER PAGE**

Run Date/Time: 08/18/16 10:14 AM

Page 1 of 2

01 02-25-1920;041STAT0437;30USC181ETSEQ

Total Acres

Serial Number

Case Type 312011: O&G LSE COMP PUBLIC

80.000

NMNM-- - 056542

Commodity 459: OIL & GAS

Case Disposition: AUTHORIZED Case File Juris:

Serial Number: NMNM-- - 056542

Name & Address			Int Rel	%Interest
ALI ERAM	PO BOX 81052	MIDLAND TX 79708	OPERATING RIGHTS	0.000000000
CHARUK LYNN S	2401 STUTZ PL	MIDLAND TX 79705	OPERATING RIGHTS	0.000000000
CHENEY MITCHEL E	7670 WOODWAY DR STE 310	HOUSTON TX 770631520	OPERATING RIGHTS	0.000000000
COREY FRED C	2602 TERRACE AVE	MIDLAND TX 79705	OPERATING RIGHTS	0.000000000
CROSBY HOWARD	PO BOX 2056	WALLA WALLA WA 99362	OPERATING RIGHTS	0.000000000
DEHEKKER GLENN	207 DIAMOND WILLOW PT	CALGARY AB T3Z 2Z5	OPERATING RIGHTS	0.000000000
DGM SUPPLY INC	PO BOX 9933	MIDLAND TX 797082933	OPERATING RIGHTS	0.000000000
DRM PROPERTIES INC	4110 E 37TH ST	ODESSA TX 79762	OPERATING RIGHTS	0.000000000
HAMILTON WILLSON C	PO BOX 51988	MIDLAND TX 79710	OPERATING RIGHTS	0.000000000
MORGAN CHUCK	5321 SHADY BEND CT	MIDLAND TX 79707	OPERATING RIGHTS	0.000000000
POOL JOHN D	PO BOX 5441	MIDLAND TX 79704	LESSEE	30.000000000
SDX PROPERTIES INC	BOX 5061	MIDLAND TX 79704	OPERATING RIGHTS	0.000000000
SELL RICK	3700 BUFFALO SPDWY #730	HOUSTON TX 77098	OPERATING RIGHTS	0.000000000
SELL STEVE	PO BOX 5061	MIDLAND TX 79704	OPERATING RIGHTS	0.000000000
SELL STEVE	PO BOX 5061	MIDLAND TX 79704	LESSEE	70.000000000
TARA ENE INC	1801 BROADWAY	DENVER CO 80202	OPERATING RIGHTS	0.000000000

Serial Number: NMNM-- - 056542

Mer Twp	Rng	Sec	SType	Nr Suff	Subdivision	District/Resource Area	County	Mgmt Agency
23	0180S	0300E	035	ALIQ	E2SE;	CARLSBAD FIELD OFFICE	EDDY	BUREAU OF LAND MGMT

Serial Number: NMNM-- - 056542

Act Date	Code	Action	Action Remarks	Pending Office
04/18/1983	387	CASE ESTABLISHED	PARCEL #27;	
04/18/1983	500	GEOGRAPHIC NAME	SHUGART N BENSON FLD;	
06/23/1983	196	BID ACCEPTED		
07/14/1983	111	RENTAL RECEIVED	\$0;86-84	
07/25/1983	237	LEASE ISSUED		
08/01/1983	496	FUND CODE	05;145003	
08/01/1983	532	RLTY RATE 12.5-25% SCH B		
08/01/1983	868	EFFECTIVE DATE		
07/02/1984	111	RENTAL RECEIVED	\$0;84-85	
06/24/1985	111	RENTAL RECEIVED	\$0;85-86	
07/14/1986	111	RENTAL RECEIVED	\$0;86-87	
07/06/1987	111	RENTAL RECEIVED	\$0;87-88	
10/16/1987	974	AUTOMATED RECORD VERIF	PR/MIG	
12/04/1988	963	CASE MICROFILMED/SCANNED	CNUM 565,002	
04/06/1989	909	BOND ACCEPTED	EFF 04/06/89;NM1576	
10/01/1992	621	RLTY RED-STRIPPER WELL	2.9%;/1/	
03/01/1993	625	RLTY REDUCTION APPV	/1/	
05/14/1993	974	AUTOMATED RECORD VERIF	JLV	
04/28/1995	140	ASGN FILED	SOUTHLAND RLTY/MILLS	

NO WARRANTY IS MADE BY BLM
FOR USE OF THE DATA FOR
PURPOSES NOT INTENDED BY BLM

**BUREAU OF LAND MANAGEMENT
CASE RECORDATION
(LIVE) SERIAL REGISTER PAGE**

Run Date/Time: 08/18/16 10:13 AM

Page 1 of 3

01 02-25-1920;041STAT0437;30USC181ETSEQ
Case Type 311211: O&G LSE SIMO PUBLIC LAND
Commodity 459: OIL & GAS
Case Disposition: AUTHORIZED Case File Juris:

Total Acres
240.000

Serial Number
NMNM-- - 019440

Serial Number: NMNM-- - 019440

Name & Address	Int Rel	%Interest
ARLOMA CORP 2163A STATE RT #821	MARIETTA OH 45750	OPERATING RIGHTS 0.000000000
DEVON ENERGY PROD CO LP 333 W SHERIDAN AVE	OKLAHOMA CITY OK 731025010	OPERATING RIGHTS 0.000000000
DEVON ENERGY PROD CO LP 333 W SHERIDAN AVE	OKLAHOMA CITY OK 731025010	LESSEE 100.000000000
ENDURANCE PROPERTIES INC 15455 DALLAS PKWY STE 1050	ADDISON TX 750016721	OPERATING RIGHTS 0.000000000
TRITEX ENERGY A LP 15455 DALLAS PKWY STE 600	ADDISON TX 750016760	OPERATING RIGHTS 0.000000000
WESTALL FAMILY OIL PROP LLC PO BOX 1554	HOPE NM 88255	OPERATING RIGHTS 0.000000000
WESTALL OIL & GAS LLC PO BOX 4	LOCO HILLS NM 88255	OPERATING RIGHTS 0.000000000

Serial Number: NMNM-- - 019440

Mer Twp	Rng	Sec	SType	Nr Suff	Subdivision	District/Resource Area	County	Mgmt Agency
23	0180S	0300E	020	ALIQ	W2NE;	CARLSBAD FIELD OFFICE	EDDY	BUREAU OF LAND MGMT
23	0180S	0300E	021	ALIQ	S2NW;	CARLSBAD FIELD OFFICE	EDDY	BUREAU OF LAND MGMT
23	0180S	0300E	035	ALIQ	W2SE;	CARLSBAD FIELD OFFICE	EDDY	BUREAU OF LAND MGMT

Serial Number: NMNM-- - 019440

Act Date	Code	Action	Action Remarks	Pending Office
08/26/1973	387	CASE ESTABLISHED	PARCEL #81	
08/27/1973	888	DRAWING HELD		
10/05/1973	237	LEASE ISSUED		
11/01/1973	496	FUND CODE	05;145003	
11/01/1973	530	RLTY RATE - 12 1/2%		
11/01/1973	868	EFFECTIVE DATE		
08/12/1974	140	ASGN FILED	RUPE/FLAG-REDFERN	
11/19/1974	139	ASGN APPROVED	EFF 09/01/74;	
12/09/1983	643	PRODUCTION DETERMINATION	/1/	
12/09/1983	650	HELD BY PROD - ACTUAL	/1/ MT	
12/09/1983	658	MEMO OF 1ST PROD-ACTUAL	/1/	
01/17/1984	235	EXTENDED	THRU 10/31/85;	
02/06/1984	932	TRF OPER RGTS FILED		
03/02/1984	510	KMA CLASSIFIED		
05/09/1984	315	RENTAL RATE DET/ADJ	\$2.00;	
05/09/1984	909	BOND ACCEPTED	EFF 05/02/84;NM0322	
12/15/1984	933	TRF OPER RGTS APPROVED	EFF 03/01/84;	
01/22/1985	963	CASE MICROFILMED/SCANNED	CNUM 551,621 GLC	
05/03/1988	974	AUTOMATED RECORD VERIF	CJC/VG	
12/19/1989	817	MERGER RECOGNIZED	FLAGREDFERN/KERRMCGEE	
12/19/1989	974	AUTOMATED RECORD VERIF	TF/MT	
12/01/1992	621	RLTY RED-STRIPPER WELL	1.3%;/A/	
02/19/1993	625	RLTY REDUCTION APPV	/A/	
05/25/1993	974	AUTOMATED RECORD VERIF	JDS	
05/13/1996	899	TRF OF ORR FILED		
05/14/1997	140	ASGN FILED	KERR-MCGEE/KERR-MCGEE	

**NO WARRANTY IS MADE BY BLM
FOR USE OF THE DATA FOR
PURPOSES NOT INTENDED BY BLM**

**BUREAU OF LAND MANAGEMENT
CASE RECORDATION
(LIVE) SERIAL REGISTER PAGE**

Run Date/Time: 08/18/16 10:12 AM

Page 1 of 4

01 02-25-1920;041STAT0437;30USC226

Total Acres

Serial Number

Case Type 311111: O&G LSE NONCOMP PUB LAND

320.000

NMNM-- - 093771

Commodity 459: OIL & GAS

Case Disposition: AUTHORIZED Case File Juris:

Serial Number: NMNM-- - 093771

Name & Address			Int Rel	%Interest
BARR RICHARD K	500 W TEXAS #1220	MIDLAND TX 79710	OPERATING RIGHTS	0.000000000
BRAZOS LP	PO BOX 911	BRECKENRIDGE TX 76424	OPERATING RIGHTS	0.000000000
CANNON EXPLORATION CO	500 W TEXAS AVE STE 1220	MIDLAND TX 797014205	OPERATING RIGHTS	0.000000000
CHI ENERGY INC	PO BOX 1799	MIDLAND TX 79702	OPERATING RIGHTS	0.000000000
COG OPERATING LLC	600 W ILLINOIS AVE	MIDLAND TX 797014882	OPERATING RIGHTS	0.000000000
CONCHO OIL & GAS LLC	600 W ILLINOIS AVE, ONE CONCHO CENTER	MIDLAND TX 797014882	OPERATING RIGHTS	0.000000000
DEVON ENERGY PROD CO LP	333 W SHERIDAN AVE	OKLAHOMA CITY OK 731025010	OPERATING RIGHTS	0.000000000
ENDURANCE PROPERTIES INC	15455 DALLAS PKWY STE 1050	ADDISON TX 750016721	OPERATING RIGHTS	0.000000000
JAYHAWK OIL & GAS CORP	2709 BIG SPRINGS ST	MIDLAND TX 79705	OPERATING RIGHTS	0.000000000
JEREMIAH LLC	PO BOX 924	HOBBS NM 88241	OPERATING RIGHTS	0.000000000
KCS RESOURCES LLC	1000 LOUISIANA ST STE 5600	HOUSTON TX 770025038	OPERATING RIGHTS	0.000000000
MANN CLIFTON	307 PEARSON RD	LAKE ARTHUR NM 88253	OPERATING RIGHTS	0.000000000
MARBOB ENERGY CORP	PO BOX 227	ARTESIA NM 882110227	OPERATING RIGHTS	0.000000000
MCBRIDE OIL & GAS CORP	PO BOX 1515	ROSWELL NM 882021515	OPERATING RIGHTS	0.000000000
MCBRIDE OIL & GAS CORP	PO BOX 1515	ROSWELL NM 882021515	LESSEE	100.000000000
MCCOMBS ENERGY LTD	5599 SAN FELIPE ST # 1220	HOUSTON TX 770562724	OPERATING RIGHTS	0.000000000
MERIT ENE MGT PARTNERS I LP	13727 NOEL RD #500	DALLAS TX 75240	OPERATING RIGHTS	0.000000000
MERIT ENE MGT PARTNERS II LP	13727 NOEL RD #500	DALLAS TX 75240	OPERATING RIGHTS	0.000000000
MERIT ENERGY PTNRS III LP	13727 NOEL RD #500	DALLAS TX 75240	OPERATING RIGHTS	0.000000000
MERIT MGT PARTNERS III LP	13727 NOEL RD #500	DALLAS TX 75240	OPERATING RIGHTS	0.000000000
OXY USA INC	PO BOX 50250	MIDLAND TX 79710	OPERATING RIGHTS	0.000000000
OXY USA WTP LP	6 DESTA DR #6000	MIDLAND TX 797055505	OPERATING RIGHTS	0.000000000
PATTERSON PETROLEUM LLC	1004 N BIG SPRINGS #523	MIDLAND TX 79701	OPERATING RIGHTS	0.000000000
PITCH ENE CORP	PO BOX 227	ARTESIA NM 88211	OPERATING RIGHTS	0.000000000
QUALLS JOHN W	PO BOX 1799	MIDLAND TX 79702	OPERATING RIGHTS	0.000000000
RIO LOBO RESOURCES	2006 NORTH H	MIDLAND TX 79705	OPERATING RIGHTS	0.000000000
TRITEX ENERGY A LP	15455 DALLAS PKWY STE 600	ADDISON TX 750016760	OPERATING RIGHTS	0.000000000
WELCH DANA L	PO BOX 1700	MIDLAND TX 79702	OPERATING RIGHTS	0.000000000
WESTALL FAMILY OIL PROP LLC	PO BOX 1554	HOPE NM 88255	OPERATING RIGHTS	0.000000000
WESTALL OIL & GAS LLC	PO BOX 4	LOCO HILLS NM 88255	OPERATING RIGHTS	0.000000000
WILSON SCOTT E	500 W TEXAS #1220	MIDLAND TX 79710	OPERATING RIGHTS	0.000000000

Serial Number: NMNM-- - 093771

Mer Twp	Rng	Sec	SType	Nr Suff	Subdivision	District/Resource Area	County	Mgmt Agency
23	0180S	0300E	024	ALIQ	N2NE,NESW,N2SE;	CARLSBAD FIELD OFFICE	EDDY	BUREAU OF LAND MGMT
23	0180S	0300E	035	ALIQ	W2NE,SENE;	CARLSBAD FIELD OFFICE	EDDY	BUREAU OF LAND MGMT

Serial Number: NMNM-- - 093771

Act Date	Code	Action	Action Remarks	Pending Office
08/03/1956	387	CASE ESTABLISHED		
09/01/1956	496	FUND CODE	05;145003	
09/01/1956	530	RLTY RATE - 12 1/2%		
09/01/1956	868	EFFECTIVE DATE		
06/13/1961	315	RENTAL RATE DET/ADJ	\$1.00;	
10/18/1961	650	HELD BY PROD - ACTUAL		

NO WARRANTY IS MADE BY BLM
FOR USE OF THE DATA FOR
PURPOSES NOT INTENDED BY BLM

**BUREAU OF LAND MANAGEMENT
CASE RECORDATION
(LIVE) SERIAL REGISTER PAGE**

Run Date/Time: 08/18/16 10:06 AM

Page 1 of 4

01 02-25-1920;041STAT0437;30USC226

Total Acres

Serial Number

Case Type 311111: O&G LSE NONCOMP PUB LAND

320.000

NMNM-- 0 006245

Commodity 459: OIL & GAS

Case Disposition: AUTHORIZED Case File Juris:

Serial Number: NMNM-- 0 006245

Name & Address			Int Rel	%Interest
BARR RICHARD K	500 W TEXAS #1220	MIDLAND TX 79710	OPERATING RIGHTS	0.000000000
CANNON EXPL CO	3608 S COUNTY ROAD 1184	MIDLAND TX 797066468	OPERATING RIGHTS	0.000000000
COG OPERATING LLC	600 W ILLINOIS AVE	MIDLAND TX 797014882	OPERATING RIGHTS	0.000000000
CONCHO OIL & GAS LLC	600 W ILLINOIS AVE, ONE CONCHO CENTER	MIDLAND TX 797014882	OPERATING RIGHTS	0.000000000
DILLARD FISHER & HEASLEY PTNRS	405 W WALL #1510	MIDLAND TX 79701	OPERATING RIGHTS	0.000000000
DRM PROPERTIES INC	4110 E 37TH ST	ODESSA TX 79762	OPERATING RIGHTS	0.000000000
ENDURANCE PROPERTIES INC	15455 DALLAS PKWY STE 1050	ADDISON TX 750016721	OPERATING RIGHTS	0.000000000
EOG RESOURCES INC	PO BOX 4362	HOUSTON TX 772104362	OPERATING RIGHTS	0.000000000
HOLLYHOCK CORP	4105 BAYBROOK DR	MIDLAND TX 79707	OPERATING RIGHTS	0.000000000
KLM PETRO CORP	1305 TERRA CT	MIDLAND TX 79705	OPERATING RIGHTS	0.000000000
LOTHIAN OIL INC	303 W WALL #500	MIDLAND TX 79701	OPERATING RIGHTS	0.000000000
MACK C CHASE TRUSTEE	PO BOX 693	ARTESIA NM 88210	OPERATING RIGHTS	0.000000000
MACK ENERGY CORP	PO BOX 960	ARTESIA NM 88211	OPERATING RIGHTS	0.000000000
MCCOMBS ENERGY LTD	5599 SAN FELIPE ST # 1220	HOUSTON TX 770562724	OPERATING RIGHTS	0.000000000
MILLER MIKE	3905 NORTHFIELD CT	MIDLAND TX 79707	OPERATING RIGHTS	0.000000000
OXY USA WTP LP	PO BOX 50250	MIDLAND TX 79710	OPERATING RIGHTS	0.000000000
TRIGG OIL & GAS LP	PO BOX 520	ROSWELL NM 88202	LESSEE	100.000000000
TRITEX ENERGY A LP	15455 DALLAS PKWY STE 600	ADDISON TX 750016760	OPERATING RIGHTS	0.000000000
WESTALL FAMILY OIL PROP LLC	PO BOX 1554	HOPE NM 88255	OPERATING RIGHTS	0.000000000
WESTALL OIL & GAS LLC	PO BOX 4	LOCO HILLS NM 88255	OPERATING RIGHTS	0.000000000
WILSON SCOTT E	500 W TEXAS #1220	MIDLAND TX 79710	OPERATING RIGHTS	0.000000000
WOODARD JIM	3613 IMPERIAL	MIDLAND TX 79707	OPERATING RIGHTS	0.000000000

Serial Number: NMNM-- 0 006245

Mer Twp	Rng	Sec	SType	Nr Suff	Subdivision	District/Resource Area	County	Mgmt Agency
23	0180S	0300E	035	ALIQ	W2;	CARLSBAD FIELD OFFICE	EDDY	BUREAU OF LAND MGMT

Serial Number: NMNM-- 0 006245

Act Date	Code	Action	Action Remarks	Pending Office
09/04/1951	387	CASE ESTABLISHED		
10/04/1951	888	DRAWING HELD		
10/30/1951	237	LEASE ISSUED		
11/01/1951	496	FUND CODE	05;145003	
11/01/1951	530	RLTY RATE - 12 1/2%		
11/01/1951	868	EFFECTIVE DATE	SC	
01/15/1962	500	GEOGRAPHIC NAME	LEO FLD;	
01/15/1962	510	KMA CLASSIFIED		
01/15/1962	650	HELD BY PROD - ACTUAL	/1/	
01/15/1962	658	MEMO OF 1ST PROD-ACTUAL	/1/BN-1;	
04/26/1962	102	NOTICE SENT-PROD STATUS		
05/09/1984	909	BOND ACCEPTED	EFF 05/02/84;NM0322	
05/22/1985	932	TRF OPER RGTS FILED	SG	
08/27/1986	933	TRF OPER RGTS APPROVED	EFF 06/01/85;	

**NO WARRANTY IS MADE BY BLM
FOR USE OF THE DATA FOR
PURPOSES NOT INTENDED BY BLM**

**BUREAU OF LAND MANAGEMENT
CASE RECORDATION
(LIVE) SERIAL REGISTER PAGE**

Run Date/Time: 08/18/16 10:10 AM

Page 1 of 6

01 02-25-1920;041STAT0437;30USC226

Case Type 311111: O&G LSE NONCOMP PUB LAND

Commodity 459: OIL & GAS

Case Disposition: AUTHORIZED Case File Juris:

Total Acres
480.000

Serial Number
NMNM-- 0 025503

Serial Number: NMNM-- 0 025503

Name & Address			Int Rel	%Interest
BABE DEVELOPMENT CO INC	PO BOX 758	ROSWELL NM 882020758	OPERATING RIGHTS	0.000000000
BARR RICHARD K	500 W TEXAS #1220	MIDLAND TX 79710	OPERATING RIGHTS	0.000000000
BROWN C MICHAEL	109 N WIND LP	ROSWELL NM 88201	OPERATING RIGHTS	0.000000000
BRUMFIELD RONNY	PO BOX 1767	MIDLAND TX 79702	OPERATING RIGHTS	0.000000000
BRUMFIELD TANZA	PO BOX 1767	MIDLAND TX 79702	OPERATING RIGHTS	0.000000000
BURSON JOHN	PO BOX 2015	ROSWELL NM 882022015	OPERATING RIGHTS	0.000000000
BURSON ROBERT CODY	PO BOX 2015	ROSWELL NM 882022015	OPERATING RIGHTS	0.000000000
BURSON SUE	5511 93RD	LUBBOCK TX 79424	OPERATING RIGHTS	0.000000000
CANNON EXPLORATION CO	500 W TEXAS AVE STE 1220	MIDLAND TX 797014205	OPERATING RIGHTS	0.000000000
CHEVRON USA INC	6301 DEAUVILLE	MIDLAND TX 797062964	OPERATING RIGHTS	0.000000000
COG OPERATING LLC	600 W ILLINOIS AVE	MIDLAND TX 797014882	OPERATING RIGHTS	0.000000000
CONCHO OIL & GAS LLC	600 W ILLINOIS AVE, ONE CONCHO CENTER	MIDLAND TX 797014882	OPERATING RIGHTS	0.000000000
DEVON ENERGY PROD CO LP	333 W SHERIDAN AVE	OKLAHOMA CITY OK 731025010	OPERATING RIGHTS	0.000000000
FEATHERSTONE ANGELA	PO BOX 429	ROSWELL NM 88202	OPERATING RIGHTS	0.000000000
FEATHERSTONE CHARLA M	PO BOX 429	ROSWELL NM 88202	OPERATING RIGHTS	0.000000000
FEATHERSTONE OLEN II	PO BOX 429	ROSWELL NM 88202	OPERATING RIGHTS	0.000000000
FORREST RICHARD JR	208 DICKSON LN	CARLSBAD NM 88220	OPERATING RIGHTS	0.000000000
HANSON OPERATING CO	PO BOX 1515	ROSWELL NM 88202	OPERATING RIGHTS	0.000000000
HANSON-MCBRIDE PETROLEUM	PO BOX 1515	ROSWELL NM 88202	OPERATING RIGHTS	0.000000000
HESS BLAINE	PO BOX 326	ROSWELL NM 882020326	OPERATING RIGHTS	0.000000000
LOFFLAND THOMAS R	BOX 121249	FORT WORTH TX 76121	OPERATING RIGHTS	0.000000000
MCBRIDE OIL & GAS CORP	PO BOX 1515	ROSWELL NM 882021515	OPERATING RIGHTS	0.000000000
MCBRIDE OIL & GAS CORP	PO BOX 1515	ROSWELL NM 882021515	LESSEE	100.000000000
MCCOMBS ENERGY LTD	5599 SAN FELIPE ST # 1220	HOUSTON TX 770562724	OPERATING RIGHTS	0.000000000
MIDDLETON BARBARA L	PO BOX 121249	FORT WORTH TX 76121	OPERATING RIGHTS	0.000000000
NARANJO ANGELA	PO BOX 429	ROSWELL NM 88202	OPERATING RIGHTS	0.000000000
NARANJO SHAWN	PO BOX 429	ROSWELL NM 88202	OPERATING RIGHTS	0.000000000
OXY USA INC	PO BOX 50250	MIDLAND TX 79710	OPERATING RIGHTS	0.000000000
OXY USA WTP LP	6 DESTA DR #6000	MIDLAND TX 797055505	OPERATING RIGHTS	0.000000000
R S & M LANELL SWEET TRUST	2003 BRAZOS	ROSWELL NM 88201	OPERATING RIGHTS	0.000000000
REYNOLDS FAMILY TRUST	PO BOX 1498	ROSWELL NM 882021498	OPERATING RIGHTS	0.000000000
REYNOLDS KENNETH J	PO BOX 1767	MIDLAND TX 797021767	OPERATING RIGHTS	0.000000000
RUTHERFORD VIVIAN I	PO BOX 8467	ALBUQUERQUE NM 87198	OPERATING RIGHTS	0.000000000
SWEET MARY	2003 BRAZOS	ROSWELL NM 88201	OPERATING RIGHTS	0.000000000
SWEET REAGAN	2003 BRAZOS	ROSWELL NM 88201	OPERATING RIGHTS	0.000000000
TJ & 4K PARTNERSHIP	2904 AVE DE AMIGOS	ROSWELL NM 88201	OPERATING RIGHTS	0.000000000
WESTERN OIL PRODUCER	PO BOX 2055	ROSWELL NM 882022055	OPERATING RIGHTS	0.000000000
WILSON SCOTT E	500 W TEXAS #1220	MIDLAND TX 79710	OPERATING RIGHTS	0.000000000

Serial Number: NMNM-- 0 025503

Mer Twp	Rng	Sec	SType	Nr Suff	Subdivision	District/Resource Area	County	Mgmt Agency
23	0180S	0300E	025	ALIQ	W2E2;	CARLSBAD FIELD OFFICE	EDDY	BUREAU OF LAND MGMT
23	0180S	0300E	026	ALIQ	NE,E2SE,SWSE;	CARLSBAD FIELD OFFICE	EDDY	BUREAU OF LAND MGMT
23	0180S	0300E	035	ALIQ	NENE;	CARLSBAD FIELD OFFICE	EDDY	BUREAU OF LAND MGMT

Serial Number: NMNM 0025503

Relinquished/Withdrawn Lands

23 0180S 0300E 724	FF	N2NE,NESW,N2SE; SEGR	CARLSBAD FIELD OFFICE	EDDY	BUREAU OF LAND MGMT
23 0180S 0300E 735	FF	W2NE,SENE; SEGR	CARLSBAD FIELD OFFICE	EDDY	BUREAU OF LAND MGMT

Serial Number: NMNM-- 0 025503

Act Date	Code	Action	Action Remarks	Pending Office
----------	------	--------	----------------	----------------

NO WARRANTY IS MADE BY BLM
FOR USE OF THE DATA FOR
PURPOSES NOT INTENDED BY BLM

**BUREAU OF LAND MANAGEMENT
CASE RECORDATION
(LIVE) SERIAL REGISTER PAGE**

Run Date/Time: 08/18/16 10:10 AM

Page 2 of 6

08/03/1956	124	APLN RECD	
08/31/1956	237	LEASE ISSUED	
09/01/1956	496	FUND CODE	05;145003
09/01/1956	530	RLTY RATE - 12 1/2%	
09/01/1956	868	EFFECTIVE DATE	
06/13/1961	315	RENTAL RATE DET/ADJ	\$1.00;
10/18/1961	658	MEMO OF 1ST PROD-ACTUAL	/1/SHUGURT #24;
10/26/1961	102	NOTICE SENT-PROD STATUS	
08/31/1964	235	EXTENDED	THRU 08/31/66;
08/27/1969	500	GEOGRAPHIC NAME	SHUGART FLD;
08/27/1969	510	KMA CLASSIFIED	
10/30/1971	643	PRODUCTION DETERMINATION	/2/
10/30/1971	650	HELD BY PROD - ACTUAL	/2/
10/30/1971	658	MEMO OF 1ST PROD-ACTUAL	/2/SHUGART #10
06/07/1979	932	TRF OPER RGTS FILED	(1)
06/07/1979	932	TRF OPER RGTS FILED	(2)
06/11/1979	932	TRF OPER RGTS FILED	
06/21/1979	932	TRF OPER RGTS FILED	(1)
06/21/1979	932	TRF OPER RGTS FILED	(2)
06/21/1979	932	TRF OPER RGTS FILED	(3)
06/21/1979	932	TRF OPER RGTS FILED	(4)
02/08/1982	932	TRF OPER RGTS FILED	
06/28/1982	500	GEOGRAPHIC NAME	SHUGART N BENSON FLD;
06/28/1982	512	KMA EXPANDED	
03/12/1983	933	TRF OPER RGTS APPROVED	EFF 07/01/79;
04/15/1983	932	TRF OPER RGTS FILED	
04/18/1983	932	TRF OPER RGTS FILED	
12/09/1983	932	TRF OPER RGTS FILED	(1)
12/09/1983	932	TRF OPER RGTS FILED	(2)
10/19/1984	932	TRF OPER RGTS FILED	
12/12/1984	658	MEMO OF 1ST PROD-ACTUAL	/3/SHUGART #20
02/19/1985	932	TRF OPER RGTS FILED	
10/10/1985	933	TRF OPER RGTS APPROVED	(1)EFF 01/01/84;
10/10/1985	933	TRF OPER RGTS APPROVED	(1)EFF 05/01/83;
10/10/1985	933	TRF OPER RGTS APPROVED	(2)EFF 01/01/84;
10/10/1985	933	TRF OPER RGTS APPROVED	(2)EFF 05/01/83;
10/10/1985	933	TRF OPER RGTS APPROVED	(3)EFF 05/01/83;
10/10/1985	933	TRF OPER RGTS APPROVED	(4)EFF 05/01/83;
10/10/1985	933	TRF OPER RGTS APPROVED	(5)EFF 05/01/83;
10/10/1985	933	TRF OPER RGTS APPROVED	(6)EFF 05/01/83;
10/10/1985	933	TRF OPER RGTS APPROVED	(7)EFF 05/01/83;
10/10/1985	933	TRF OPER RGTS APPROVED	(8)EFF 05/01/83;
10/10/1985	933	TRF OPER RGTS APPROVED	EFF 03/01/82;
10/10/1985	933	TRF OPER RGTS APPROVED	EFF 03/01/85;
10/10/1985	933	TRF OPER RGTS APPROVED	EFF 11/01/84;
08/12/1987	963	CASE MICROFILMED/SCANNED	CNUM 100,225 DS
01/19/1988	940	NAME CHANGE RECOGNIZED	HANSON/MCBRIDE
02/01/1988	932	TRF OPER RGTS FILED	
03/07/1988	932	TRF OPER RGTS FILED	
03/17/1988	933	TRF OPER RGTS APPROVED	EFF 03/01/88;

NO WARRANTY IS MADE BY BLM
FOR USE OF THE DATA FOR
PURPOSES NOT INTENDED BY BLM



OXY USA WTP Limited Partnership / OXY USA INC /
OCCIDENTIAL PERMIAN LP
A subsidiary of Occidental Petroleum Corporation

5 Greenway Plaza, Suite 110, Houston, Texas 77046
P.O. Box 4294, Houston, Texas 77210-4294
Direct: 713 513.6640 Cell: 832.740.3718
Jennifer_duarte@oxy.com

August 20, 2013

CERTIFIED MAIL
RETURN RECEIPT REQUESTED

Interest Owners

Re: Request for a CTB & Commingle

Misty 35 Federal Com #4H 30-015-41416

Misty 35 Federal Com #3H 30-015-41413

Ivore 35 Federal Com #2H 30-015-41409

Ivore 35 Federal Com #3H 30-015-41410

CTB Location: Sec 35-T 18S-R 30E – Misty 35 Federal Com #4H

Pool: Leo; Bone Spring; South (37920) & Benson; Bone Spring (5200)

Eddy County, New Mexico

To Whom It May Concern:

This is to advise you that OXY USA WTP LP is filing an application with the New Mexico Oil Conservation Division ("NMOCD") seeking approval for a Central Tanks Battery & Off-lease Gas Measurement, Sales, & Storage for the above mentioned wells.

A copy of our application submitted to the Division is attached.

Any objection or requests that a hearing should be held regarding this application must be submitted to the New Mexico Oil Conservation Division Santa Fe Office within 20 Days from the date of this letter.

Please contact me should you have any questions or need anything further.

Thank you in advance for your time.

Very Truly Yours,

OXY USA WTP Limited Partnership / OXY USA INC / OCCIDENTIAL PERMIAN LP
Jennifer Duarte
Regulatory Specialist

Enclosure

Interest Owners

Well	Owner	Address	TX	Certified Receipt Number
MISTY 35 FEDERAL COM #3H & #4H	CANNON EXPLORATION CO	3608 S COUNTY ROAD 1184	TX 79706	6468 7007071000027578430C
	JAMES WOODARD	3405 FELDSPAR LANE	TX	79707 70070710000275784294
	MCCOMB'S ENERGY LLC	5599 SAN FELIPE SUITE 1200, ATTN: LARRY WYONT	TX	77056 70070710000275784287
	ROGER T & HOLLY L ELLIOTT FAMILY	3910 TANFORAN AVENUE	TX	79707 7007071000027578427C
	KLM PETROLEUM CORPORATION	508 W WALL ST. STE 1235	TX	79701 5059 70070710000275784256
	DRM PROPERTIES, INC.	4110 EAST 37TH STREET	TX	79762 70070710000275784249
	MIKE MILLER	4221 BAYBROOK PLACE	TX	79707 70070710000275784232
	DILLARD FISHER & DILLARD PTNRSHIP	415 WEST WALL, SUITE 703	TX	79701 70070710000275784225
	ARLOMA CORPORATION	3887 STATE STREET, SUITE 22	CA	93105 70070710000275784218
	COG OPERATING LLC	550 W TEXAS AVE STE 100	TX	79701 70070710000275784201
	CONCHO OIL & GAS LLC	550 W TEXAS AVE STE 100	TX	79701 70070710000275784263
	OXY USA WTP LP	PO BOX 4294	TX	77210-4294 Applicant
	CANNON EXPLORATION CO	3608 S COUNTY ROAD 1184	TX	79706-6468 7007071000027578430C
	JAMES WOODARD	3405 FELDSPAR LANE	TX	79707 70070710000275784294
	MCCOMB'S ENERGY LLC	5599 SAN FELIPE SUITE 1200, ATTN: LARRY WYONT	TX	77056 70070710000275784287
	DILLARD, FISHER & HEASLEY PTNSHP	415 WEST WALL SUITE 703	TX	79701 70070710000275784225
	ROGER T & HOLLY L ELLIOTT FAMILY	3910 TANFORAN AVENUE	TX	79707 7007071000027578427C
	KLM PETROLEUM CORPORATION	508 W WALL ST STE 1235	TX	79701 5059 70070710000275784256
	DRM PROPERTIES, INC	4110 EAST 37TH STREET	TX	79762 70070710000275784249
	MIKE MILLER	4221 BAYBROOK PLACE	TX	79707 70070710000275784232
	COG OPERATING LLC	550 W TEXAS AVE STE 100	TX	79701 70070710000275784201
	CONCHO OIL & GAS LLC	550 W TEXAS AVE STE 100	TX	79701 70070710000275784263
	OXY USA WTP LP	PO BOX 4294	TX	77210-4294 Applicant
IVORE 35 FEDERAL COM #2H & #3H	CANNON EXPLORATION CO	3608 S COUNTY ROAD 1184	TX	79706-6468 7007071000027578430C
	JAMES WOODARD	3405 FELDSPAR LANE	TX	79707 70070710000275784294
	MCCOMB'S ENERGY LLC	5599 SAN FELIPE SUITE 1200, ATTN: LARRY WYONT	TX	77056 70070710000275784287
	DILLARD, FISHER & HEASLEY PTNSHP	415 WEST WALL SUITE 703	TX	79701 70070710000275784225
	ROGER T & HOLLY L ELLIOTT FAMILY	3910 TANFORAN AVENUE	TX	79707 7007071000027578427C
	KLM PETROLEUM CORPORATION	508 W WALL ST STE 1235	TX	79701 5059 70070710000275784256
	DRM PROPERTIES, INC	4110 EAST 37TH STREET	TX	79762 70070710000275784249
	MIKE MILLER	4221 BAYBROOK PLACE	TX	79707 70070710000275784232
	COG OPERATING LLC	550 W TEXAS AVE STE 100	TX	79701 70070710000275784201
	CONCHO OIL & GAS LLC	550 W TEXAS AVE STE 100	TX	79701 70070710000275784263
	OXY USA WTP LP	PO BOX 4294	TX	77210-4294 Applicant
	CANNON EXPLORATION CO	3608 S COUNTY ROAD 1184	TX	79706-6468 7007071000027578430C
	JAMES WOODARD	3405 FELDSPAR LANE	TX	79707 70070710000275784294
	MCCOMB'S ENERGY LLC	5599 SAN FELIPE SUITE 1200, ATTN: LARRY WYONT	TX	77056 70070710000275784287
	DILLARD, FISHER & HEASLEY PTNSHP	415 WEST WALL SUITE 703	TX	79701 70070710000275784225
	ROGER T & HOLLY L ELLIOTT FAMILY	3910 TANFORAN AVENUE	TX	79707 7007071000027578427C
	KLM PETROLEUM CORPORATION	508 W WALL ST STE 1235	TX	79701 5059 70070710000275784256
	DRM PROPERTIES, INC	4110 EAST 37TH STREET	TX	79762 70070710000275784249
	MIKE MILLER	4221 BAYBROOK PLACE	TX	79707 70070710000275784232
	COG OPERATING LLC	550 W TEXAS AVE STE 100	TX	79701 70070710000275784201
	CONCHO OIL & GAS LLC	550 W TEXAS AVE STE 100	TX	79701 70070710000275784263
	OXY USA WTP LP	PO BOX 4294	TX	77210-4294 Applicant

DATE IN	SUSPENSE	ENGINEER	LOGGED IN	TYPE	APP NO
---------	----------	----------	-----------	------	--------

ABOVE THIS LINE FOR DIVISION USE ONLY

NEW MEXICO OIL CONSERVATION DIVISION
- Engineering Bureau -
 1220 South St. Francis Drive, Santa Fe, NM 87505



ADMINISTRATIVE APPLICATION CHECKLIST

THIS CHECKLIST IS MANDATORY FOR ALL ADMINISTRATIVE APPLICATIONS FOR EXCEPTIONS TO DIVISION RULES AND REGULATIONS WHICH REQUIRE PROCESSING AT THE DIVISION LEVEL IN SANTA FE

Application Acronyms:

[NSL-Non-Standard Location] [NSP-Non-Standard Proration Unit] [SD-Simultaneous Dedication]
 [DHC-Downhole Commingling] [CTB-Lease Commingling] [PLC-Pool/Lease Commingling]
 [PC-Pool Commingling] [OLS - Off-Lease Storage] [OLM-Off-Lease Measurement]
 [WFX-Waterflood Expansion] [PMX-Pressure Maintenance Expansion]
 [SWD-Salt Water Disposal] [IPI-Injection Pressure Increase]
 [EOR-Qualified Enhanced Oil Recovery Certification] [PPR-Positive Production Response]

[1] **TYPE OF APPLICATION - Check Those Which Apply for [A]**

[A] Location - Spacing Unit - Simultaneous Dedication
☐ NSL ☐ NSP ☐ SD

Check One Only for [B] or [C]

[B] Commingling - Storage - Measurement
☐ DHC ☐ CTB ☒ PLC ☐ PC ☐ OLS ☐ OLM

[C] Injection - Disposal - Pressure Increase - Enhanced Oil Recovery
☐ WFX ☐ PMX ☐ SWD ☐ IPI ☐ EOR ☐ PPR

[D] Other: Specify _____

[2] **NOTIFICATION REQUIRED TO: - Check Those Which Apply or Does Not Apply**

- [A] ☒ Working, Royalty or Overriding Royalty Interest Owners
 [B] ☐ Offset Operators, Leaseholders or Surface Owner
 [C] ☐ Application is One Which Requires Published Legal Notice
 [D] ☒ Notification and/or Concurrent Approval by BLM or SLO
U.S. Bureau of Land Management - Commissioner of Public Lands, State Land Office
 [E] ☒ For all of the above, Proof of Notification or Publication is Attached, and/or,
 [F] ☐ Waivers are Attached

[3] **SUBMIT ACCURATE AND COMPLETE INFORMATION REQUIRED TO PROCESS THE TYPE OF APPLICATION INDICATED ABOVE.**

[4] **CERTIFICATION:** I hereby certify that the information submitted with this application for administrative approval is accurate and complete to the best of my knowledge. I also understand that no action will be taken on this application until the required information and notifications are submitted to the Division.

Note: Statement must be completed by an individual with managerial and/or supervisory capacity.

Jennifer Duarte *Jennifer Duarte* Regulatory Specialist 1-5-15
 Print or Type Name Signature Title Date
 e-mail Address *jennifer-duarte@nrcy.com*

District I
1625 N. French Drive Hobbs NM 88240
District II
811 S. First St., Artesia NM 88210
District III
1000 Rio Brazos Road, Azle NM 57410
District IV
1220 S. St Francis Dr. Santa Fe, NM
87505

State of New Mexico
Energy, Minerals and Natural Resources Department

Form C-107-B
Revised August 1, 2011

OIL CONSERVATION DIVISION
1220 S. St Francis Drive
Santa Fe, New Mexico 87505

Submit the original
application to the Santa Fe
office with one copy to the
appropriate District Office.

APPLICATION FOR SURFACE COMMINGLING (DIVERSE OWNERSHIP)

OPERATOR NAME: OXY USA WTP LP

OPERATOR ADDRESS: 5 GREENWAY PLAZA, SUITE 110, HOUSTON, TX 77046

APPLICATION TYPE:

☐ Pool Commingling ☐ Lease Commingling ☒ Pool and Lease Commingling ☐ Off-Lease Storage and Measurement (Only if not Surface Commingling)

LEASE TYPE: ☐ Fee ☐ State ☒ Federal

Is this an Amendment to existing Order? ☒ Yes ☐ No If "Yes", please include the appropriate Order No. PLC-383

Have the Bureau of Land Management (BLM) and State Land office (SLO) been notified in writing of the proposed commingling

☒ Yes ☐ No

(A) POOL COMMINGLING

Please attach sheets with the following information

(1) Pool Names and Codes	Gravities / BTU of Non Commingled Production	Calculated Gravities / BTU of Commingled Production		Calculated Value of Commingled Production	Volumes
See Attached list					

(2) Are any wells producing at top allowables? ☐ Yes ☐ No

(3) Has all interest owners been notified by certified mail of the proposed commingling? ☒ Yes ☐ No

(4) Measurement type. ☐ Metering ☒ Other (Specify) See Attachments

(5) Will commingling decrease the value of production? ☐ Yes ☒ No If "yes", describe why commingling should be approved

(B) LEASE COMMINGLING

Please attach sheets with the following information

(1) Pool Name and Code

(2) Is all production from same source of supply? ☒ Yes ☐ No

(3) Has all interest owners been notified by certified mail of the proposed commingling? ☒ Yes ☐ No

(4) Measurement type. ☐ Metering ☒ Other (Specify) See attachments

(C) POOL and LEASE COMMINGLING

Please attach sheets with the following information

(1) Complete Sections A and B

(D) OFF-LEASE STORAGE and MEASUREMENT

Please attached sheets with the following information

(1) Is all production from same source of supply? ☒ Yes ☐ No

(2) Include proof of notice to all interest owners.

(E) ADDITIONAL INFORMATION (for all application types)

Please attach sheets with the following information

(1) A schematic diagram of facility, including legal location

(2) A plat with lease boundaries showing all well and facility locations Include lease numbers if Federal or State lands are involved

(3) Lease Names, Lease and Well Numbers, and API Numbers

I hereby certify that the information above is true and complete to the best of my knowledge and belief

SIGNATURE

TITLE REGULATORY SPECIALIST

DATE: 01/05/2015

TYPE OR PRINT NAME JENNIFER DUARTE

TELEPHONE NO 713 513 6640

E MAIL ADDRESS jennifer.duarte@oxy.com

State of New Mexico
Energy, Minerals and Natural Resources Department

Susana Martinez
Governor

David Martin
Cabinet Secretary

Brett F. Woods, Ph.D.
Deputy Cabinet Secretary

David R. Catanach, Division Director
Oil Conservation Division



February 5, 2015

ADMINISTRATIVE POOL/LEASE COMMINGLING ORDER

Administrative Order PLC-413
Administrative Application Reference No. pMAM1501560486

OXY USA TWP LIMITED PARTNERSHIP
Attn: Ms. Jennifer Duarte

Pursuant to your application received on January 15, 2015, Oxy U.S.A. INC. (OGRID 192463) is hereby authorized to surface commingle oil and gas production from the following pools located in Section 35, Township 18 South, Range 30 East, NMPM, Eddy County, New Mexico;

Leo; Bone Spring, South (37920)
Benson; Bone Spring (5200)

and from the following diversely owned wells on federal leases in said Township and Range in Eddy County, New Mexico.

Misty "35" Federal Well No. 3H
API No. 30-015-41416
550 FSL & 120 FEL
P-35-18S-30E

Misty "35" Federal Com. Well No. 4H
API No. 30-015-41413
1650 FSL & 120 FEL
I-35-18S-30E

Ivore "35" Federal Com. Well No. 2H
API No. 30-015-41409
1575 FNL & 75 FEL
H-35-18S-30E

Ivory "35" Federal Com. Well No. 3H
API No. 30-015-41410
387 FNL & 387 FEL
A-35-18S-30E

The project area for these wells include the entire Section 35, Township 18 South, Range 30 East, NMPM, Eddy County, New Mexico.

The commingled oil and gas production shall be measured and sold at the Misty 35 Federal Com. Well No. 4H Central Tank Battery (CTB) located in Unit I, Section 35, Township 18 South, Range 30 East, Eddy County, New Mexico.

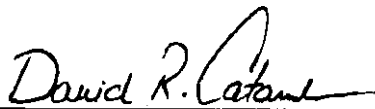
Oil and gas production from each of the leases shall be separately metered before commingling with production from other wells. The allocation meters shall be calibrated quarterly in accordance with Rule 19.15.12.10.C (2) NMAC

The operator shall notify the transporter of this commingling authority.

The operator shall notify the Artesia district office of the Division upon commencement of commingling operations.

This approval is subject to like approval from the New Mexico State Land Office (NMSLO) before commencement of the commingling operations.

DONE at Santa Fe, New Mexico, on February 5, 2015.



DAVID R. CATANACH
Director

DC/mam

cc: Oil Conservation Division – Artesia
Bureau of Land Management - Carlsbad

**Bureau of Land Management
Carlsbad Field Office
620 East Greene Street
Carlsbad, New Mexico 88220
575-234-5972**

**Misty 35 Federal Com 3H 3001541416 CA# NM135877, Misty 35 Federal Com 4H 3001541413 CA# NM135877,
Ivory 35 Federal Com 2H 3001541409 CA# NM135892, Ivory 35 Federal Com 3H 3001541410 CA# NM135890**

Oxy USA WTP LP

August 18, 2016

Condition of Approval

**Commingling of lease/CA production and Off lease/CA Storage, Measurement, & Sales of
production. Approval to use LACT Coriolis Meter for oil sales**

1. This approval is subject to like approval by the New Mexico Oil Conservation Division.
2. This agency shall be notified of any spill or discharge as required by NTL-3A.
3. This agency reserves the right to modify or rescind approval whenever it determines continued use of the approved method may adversely affect the surface or subsurface environments.
4. This approval does not constitute right-of-way approval for any off-lease activities. Within 30 days, an application for right-of-way approval must be submitted to the Realty Section if not already done.
5. Approval for combining production from various sources is a privilege which is granted to lessees for the purpose of aiding conservation and extending the economic life of leases. Applicants should be cognizant that failure to operate in accordance with the provisions outlined in the Authorized Officer's conditions of approval and/or subsequent stipulations or modifications will subject such approval to revocation.
6. Gas measurement for allocation must be measured as per Onshore Order #5 and API requirements for sales meters.
7. All gas and oil subject to royalty shall be measured as per federal regulations and shall be reported to ONRR as required. All gas which is vented, flared or used on lease shall be reported as per NTL-4A to ONRR. All gas which is vented or flared shall be subject to royalty, unless prior approval was given by the authorized officer.
8. This agency shall be notified of any change in sales method or location of sales point.
9. Additional wells and/or leases require additional commingling approvals.
10. Notify this office 24 Hrs. prior to any meter proving to allow time for an inspector to witness.
11. The Coriolis meter shall be designed, installed and operated in accordance with all applicable API standards, including API 5.6, as may be amended or revised from time to time.
12. The metering facility shall include a temperature probe to monitor the actual oil temperature during custody transfer. This information will be recorded and used in calculating the volume of oil metered during each transaction.
13. The meter shall have a non-resettable totalizer.

14. The custody transfer meter shall be proven monthly in conformance with Onshore Oil and Gas Order No. 4.III.D. The meter proving is to be witnessed by BLM, contact 575-361-2822; a minimum of 24 hours prior to meter proving. Meter proving records shall be maintained for a period of six years from the date of generation and will be made available for audit upon request.
15. A copy of the monthly meter proving will be submitted to the appropriate BLM office within 30 days of proving.
16. The run ticket associated with each oil transfer shall include the measured or calculated BS&W, oil gravity, temperature recorded during the transfer and beginning & ending totalizer readings. Such records shall be maintained for a period of six years from the date of generation and will be made available for audit upon request.
17. Upon request a copy of run tickets shall be submitted to the appropriate BLM office and will be made available for audit.
18. Operator to maintain tank gauging data to be used as a comparison with the LACT meter readings.
19. All other provisions of the Onshore Oil and Gas Orders, especially No. 3 and No. 4 shall be met.
20. This approval may be subject to future review and if determined inadequate with regards to accurate measurement, the approval will be withdrawn.