

District I  
1625 N. French Dr., Hobbs, NM 88240  
District II  
1301 W Grand Avenue, Artesia, NM 88210  
District III  
1000 Rio Brazos Rd., Aztec, NM 87410  
District IV  
1220 S. St. Francis Dr., Santa Fe, NM 87505

State of New Mexico  
Energy, Minerals & Natural Resources

Form C-104  
Revised June 10, 2003

OIL CONSERVATION DIVISION  
1220 South St. Francis Dr.  
Santa Fe, NM 87505

Submit to Appropriate District Office  
5 Copies

☐ AMENDED REPORT

I. REQUEST FOR ALLOWABLE AND AUTHORIZATION TO TRANSPORT

<sup>1</sup> Operator name and Address OXY USA WTP Limited Partnership P.O. Box 50250 Midland, TX 79710-0250		<sup>2</sup> OGRID Number 192463
		<sup>3</sup> Reason for Filing Code/Effective Date NW - AO - AG
<sup>4</sup> API Number 30-0 15-34151	<sup>5</sup> Pool Name McKittrick Hills. Up. Penn	<sup>6</sup> Pool Code 81160
<sup>7</sup> Property Code 34923	<sup>8</sup> Property Name McKittrick 18 Federal	<sup>9</sup> Well Number 1

II. <sup>10</sup> Surface Location

UL or lot no.	Section	Township	Range	Lot. Idn	Feet from the	North/South Line	Feet from the	East/West line	County
B	24	22S	24E		330	north	1480	east	Eddy

<sup>11</sup> Bottom Hole Location

UL or lot no.	Section	Township	Range	Lot. Idn	Feet from the	North/South Line	Feet from the	East/West line	County
K	18	22S	25E		1852	south	1931	west	Eddy
<sup>12</sup> Lse Code F	<sup>13</sup> Producing Method Code P	<sup>14</sup> Gas Connection Date 9/7/05	<sup>15</sup> C-129 Permit Number	<sup>16</sup> C-129 Effective Date	<sup>17</sup> C-129 Expiration Date				

III. Oil and Gas Transporters

<sup>18</sup> Transporter OGRID	<sup>19</sup> Transporter Name and Address	<sup>20</sup> POD	<sup>21</sup> O/G	<sup>22</sup> POD ULSTR Location and Description
35103	Sunoco Partners M&T LP P.O. Box 2039 Tulsa, OK 74102		0	
36785	Duke Energy Field Services LP P.O. Box 50020 Midland, TX 79710		G	
				RECEIVED
				APR 11 2006
				OCU-ARTESIA

IV. Produced Water




<sup>23</sup> POD	<sup>24</sup> POD ULSTR Location and Description

V. Well Completion Data

<sup>25</sup> Spud Date	<sup>26</sup> Ready Date	<sup>27</sup> TD	<sup>28</sup> PBDT	<sup>29</sup> Perforations	<sup>30</sup> DHC, MC
6/16/05	9/1/05	9914'M - 8573'V	9653'M - 8350'V	9478-9510'M	
<sup>31</sup> Hole Size	<sup>32</sup> Casing & Tubing Size	<sup>33</sup> Depth Set	<sup>34</sup> Sacks Cement		
14-3/4"	9-5/8"	1502'	1500sx		
8-3/4"	7"	9845'	350sx		
	2-7/8"	9566'M			

VI. Well Test Data

<sup>35</sup> Date New Oil	<sup>36</sup> Gas Delivery Date	<sup>37</sup> Test Date	<sup>38</sup> Test Length	<sup>39</sup> Tbg. Pressure	<sup>40</sup> Csg. Pressure
---	9/7/05	3/30/06	24	375	240
<sup>41</sup> Choke Size	<sup>42</sup> Oil	<sup>43</sup> Water	<sup>44</sup> Gas	<sup>45</sup> AOF	<sup>46</sup> Test Method
---	0	4397	155	---	ESP

<sup>47</sup> I hereby certify that the rules of the Oil Conservation Division have been complied with and that the information given above is true and complete to the best of my knowledge and belief. Signature: 	OIL CONSERVATION DIVISION Approved by:  Title: 
Printed name: David Stewart	Approval Date: APR 13 2006
Title: Sr. Regulatory Analyst	
Email: david.stewart@oxy.com	
Date: 4/10/06	Phone: 432-685-5717