

District I

1625 N. French Dr., Hobbs, NM 88240

District II

1301 W. Grand Ave., Artesia, NM 88210

District III

1000 Rio Brazos Rd, Aztec, NM 87410

District IV

2040 South Pacheco, Santa Fe, NM 87505

State of New Mexico

Energy, Minerals & Natural Resources Department

Revised February 10, 1994

Form C-101

Instructions On Back

Submit to Appropriate District Office

State Lease - 6 Copies

Fee Lease - 5 Copies

AMENDED REPORT

OIL CONSERVATION DIVISION

2040 South Pacheco

Santa Fe, NM 87504-2088

JUL 2003
RECEIVED
OCD - ARTESIA
12-1808628293031

APPLICATION FOR PERMIT TO DRILL, RE-ENTER, DEEPEN, PLUGBACK, OR ADD A ZONE

1 Operator Name and Address ELK OIL COMPANY P.O. BOX 310 ROSWELL, NEW MEXICO 88202-0310		2 OGRID Number 7147
3 API Number 30-005-63585		
4 Property Code	5 Property Name OVEREASY STATE	6 Well No. 1

7 Surface Location

UL or Lot No.	Section	Township	Range	Lot Idn	Feet from the	North/South Line	Feet from the	East/West Line	County
D	6	10S	27E		660	NORTH	660	WEST	CHAVES

8 Proposed Bottom Hole Location If Different From Surface

UL or Lot No.	Section	Township	Range	Lot Idn	Feet from the	North/South Line	Feet from the	East/West Line	County
9 Proposed Pool 1 FOOR RANCH PRE PERMIAN					10 Proposed Pool 2				

11 Work Type Code N	12 Well Type Code G	13 Cable/Rotary R	14 Lease Type Code S	15 Ground Level Elevation 3925'
16 Multiple NO	17 Proposed Depth 6800'	18 Formation FUSSELMAN	19 Contractor PATTERSON	20 Spud Date 8/7/03

21 Proposed Casing and Cement Program

Hole Size	Casing Size	Casing weight/foot	Setting Depth	Sacks of Cement	Estimated TOC
12 1/4"	8 5/8"	24#	950'	500 SXS	CIRCULATE
7 7/8"	5 1/2"	15.5#	6800'	600 SXS	4700'

22. Describe the proposed program. If this application is to DEEPEN or PLUG BACK give the data on the present productive zone and proposed new productive zone.
Describe the blowout prevention program, if any. Use additional sheets if necessary.

Propose to drill and test the Fusselman and intermediate formations.

If commercial, production casing will be run and cemented.

We will perforate and stimulate as needed for production.

Cement to cover all oil, gas and water bearing zones.

BOP Program: See attached.

Mud Program: 0'-950' Fresh Water / Gel / Paper / LCM; 1000'-6800' Brine / Starch / Salt Gel.

Cover all oil, gas and water zones.

23. I hereby certify that the information given above is true and complete to the best of my knowledge and belief.

Signature: 
Printed name: JOSEPH J. KELLY
Title: PRESIDENT

Date: 7/17/03 Phone: 505-623-3190

OIL CONSERVATION DIVISION

ORIGINAL SIGNED BY TIM W. GUM
DISTRICT II SUPERVISOR

Approved By:

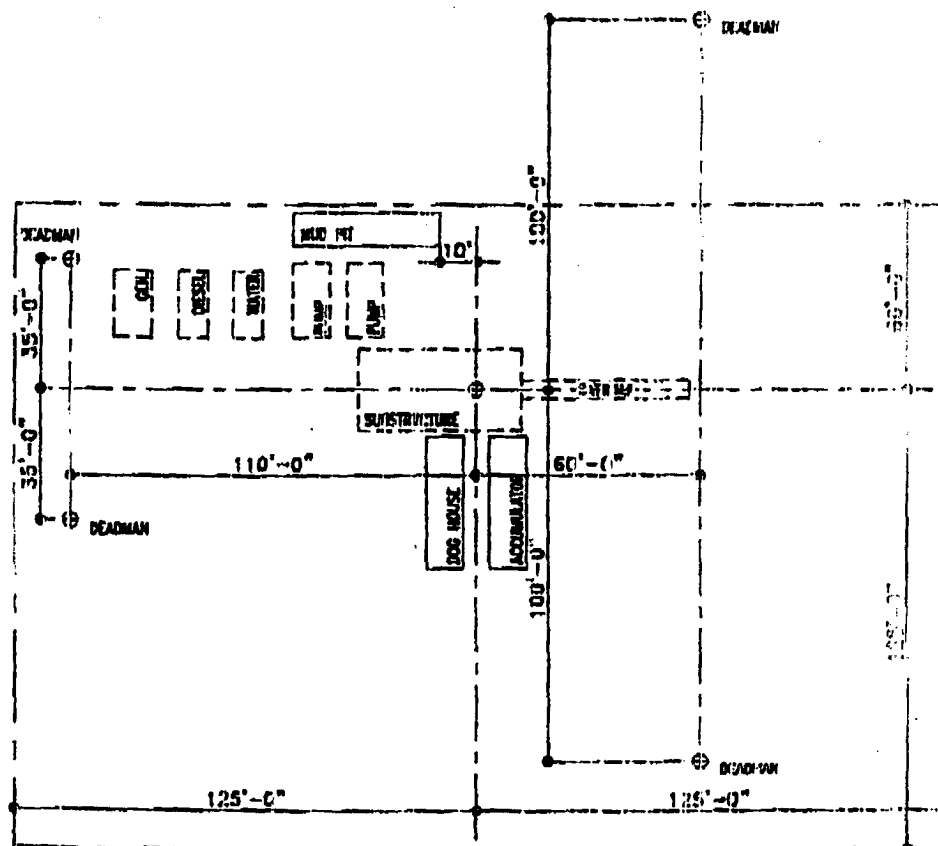
Title:

Approval Date:

Expiration Date:

Conditions of Approval:

Attached:  see conditions



ELK OIL COMPANY

BOX 310


JOSEPH J. KELLY
PRESIDENT

ROSWELL, NEW MEXICO 88202
(505) 623-3190

July 18, 2003

Oil Conservation Division
1301 West Grand Avenue
Artesia, New Mexico 88210

Re: Overeas State #1
Section 6-T10S-R27E
Chaves County, New Mexico



Gentlemen:

Elk Oil Company does not anticipate any H2S at this location.

If you have any questions, please advise.

Yours very truly,

ELK OIL COMPANY

Joseph J. Kelly
President

JJK/jgb



NEW MEXICO ENERGY, MINERALS and NATURAL RESOURCES DEPARTMENT

BILL RICHARDSON

Governor

Joanna Prukop

Cabinet Secretary

Lori Wrotenbery

Director

Oil Conservation Division

**Elk Oil Company
P.O. Box 310
Roswell, N.M. 88202-0310**

**Re: Overeas State #1, located in Section 6 of T 10S R27E, Chaves County,
New Mexico, NMPM**

In regards for the above noted well, operator is to monitor mud weight, chlorides and submit to the Division here in Artesia cutting sample descriptions prior to setting surface casing @ 950'.

This is to obtain better data on where to set surface casing in the future for wells to be drilled in this area.

A handwritten signature in cursive script, reading "Bryan G. Arrant".

**Bryan G. Arrant
PES-Artesia,-OCD**

District I
1625 N. French Dr., Hobbs, NM 88240

District II
811 South First, Artesia, NM 88210

District III
1000 Rio Branos Rd., Aztec, NM 87410

District IV
2040 South Pacheco, Santa Fe, NM 87505

State of New Mexico
Energy, Minerals & Natural Resources

OIL CONSERVATION DIVISION
2040 South Pacheco
Santa Fe, NM 87505

Form C-102
Revised March 17, 1999

Submit to Appropriate District Office
State Lease - 4 Copies
Fee Lease - 3 Copies

☐ AMENDED REPORT

WELL LOCATION AND ACREAGE DEDICATION PLAT

1 APT Number		2 Pool Code 76730		3 Pool Name FOOR RANCH PRE-PERMIAN	
4 Property Code		5 Property Name Over Easy State			6 Well Number #1
7 OGRID No. 7147		8 Operator Name Elk Oil Company			9 Elevation 3925

10 Surface Location

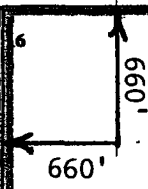



UL or lot no. D	Section 6	Township 10S	Range 27E	Lot Idn	Feet from the 660	North/South line FNL	Feet from the 660	East/West line FWL	County Chaves
--------------------	--------------	-----------------	--------------	---------	----------------------	-------------------------	----------------------	-----------------------	------------------

11 Bottom Hole Location If Different From Surface

UL or lot no.	Section	Township	Range	Lot Idn	Feet from the	North/South line	Feet from the	East/West line	County
---------------	---------	----------	-------	---------	---------------	------------------	---------------	----------------	--------

12 Dedicated Acres 320	13 Joint or Infill	14 Consolidation Code	15 Order No.
---------------------------	--------------------	-----------------------	--------------

NO ALLOWABLE WILL BE ASSIGNED TO THIS COMPLETION UNTIL ALL INTERESTS HAVE BEEN CONSOLIDATED OR A NON-STANDARD UNIT HAS BEEN APPROVED BY THE DIVISION

				17 OPERATOR CERTIFICATION I hereby certify that the information contained herein is true and complete to the best of my knowledge and belief ELK OIL COMPANY Signature:  Printed Name: Joseph J. Kelly Title: President Date: July 17, 2003	
STATE OF NEW MEXICO LEASE NO. VO-5577					
				18 SURVEYOR CERTIFICATION I hereby certify that the well location shown on this plat was plotted from field notes of actual surveys made by me or under my supervision, and that the same is true and correct to the best of my belief. Date of Survey: Signature and Seal of Professional Surveyor:  Certificate Number: 8675	