

UNITED STATES  
DEPARTMENT OF THE INTERIOR  
BUREAU OF LAND MANAGEMENT

OCD Artesia

FORM APPROVED  
OMB NO. 1004-0137  
Expires: January 31, 2018**SUNDRY NOTICES AND REPORTS ON WELLS**  
**Do not use this form for proposals to drill or to re-enter an abandoned well. Use form 3160-3 (APD) for such proposals.**5. Lease Serial No.  
NMNM012121

6. If Indian, Allottee or Tribe Name

7. If Unit or CA/Agreement, Name and/or No.

**SUBMIT IN TRIPLICATE - Other instructions on page 2**

1. Type of Well

☒ Oil Well ☐ Gas Well ☐ Other

8. Well Name and No.

COTTON DRAW UNIT 294H

2. Name of Operator

DEVON ENERGY PRODUCTION COMPANY

Contact: LINDA GOOD

Email: linda.good@dvn.com

9. API Well No.

30-015-44105-00-S1

3a. Address

333 WEST SHERIDAN AVENUE  
OKLAHOMA, OK 73102

3b. Phone No. (include area code)

Ph: 405-552-6558

Fx: 405-552-6558

10. Field and Pool or Exploratory Area  
PADUCA

4. Location of Well (Footage, Sec., T., R., M., or Survey Description)

Sec 25 T24S R31E SWSE 230FSL 1905FEL  
32.181721 N Lat, 103.729126 W Lon

11. County or Parish, State

EDDY COUNTY, NM

**12. CHECK THE APPROPRIATE BOX(ES) TO INDICATE NATURE OF NOTICE, REPORT, OR OTHER DATA**

TYPE OF SUBMISSION	TYPE OF ACTION			
<input type="checkbox"/> Notice of Intent	<input type="checkbox"/> Acidize	<input type="checkbox"/> Deepen	<input type="checkbox"/> Production (Start/Resume)	<input type="checkbox"/> Water Shut-Off
<input checked="" type="checkbox"/> Subsequent Report	<input type="checkbox"/> Alter Casing	<input type="checkbox"/> Hydraulic Fracturing	<input type="checkbox"/> Reclamation	<input type="checkbox"/> Well Integrity
<input type="checkbox"/> Final Abandonment Notice	<input type="checkbox"/> Casing Repair	<input type="checkbox"/> New Construction	<input type="checkbox"/> Recomplete	<input checked="" type="checkbox"/> Other
	<input type="checkbox"/> Change Plans	<input type="checkbox"/> Plug and Abandon	<input type="checkbox"/> Temporarily Abandon	Site Facility
	<input type="checkbox"/> Convert to Injection	<input type="checkbox"/> Plug Back	<input type="checkbox"/> Water Disposal	

13. Describe Proposed or Completed Operation: Clearly state all pertinent details, including estimated starting date of any proposed work and approximate duration thereof. If the proposal is to deepen directionally or recomplete horizontally, give subsurface locations and measured and true vertical depths of all pertinent markers and zones. Attach the Bond under which the work will be performed or provide the Bond No. on file with BLM/BIA. Required subsequent reports must be filed within 30 days following completion of the involved operations. If the operation results in a multiple completion or recompletion in a new interval, a Form 3160-4 must be filed once testing has been completed. Final Abandonment Notices must be filed only after all requirements, including reclamation, have been completed and the operator has determined that the site is ready for final inspection.

Production method changed from flowing to gas lift. ✓

Revised Site Facility Diagram and Central Tank Battery attached.

RECEIVED

GC 8-10-18  
Accepted for record - NMOCD

AUG 07 2018

DISTRICT II-ARTESIA O.C.D.

14. I hereby certify that the foregoing is true and correct.

Electronic Submission #426908 verified by the BLM Well Information System  
For DEVON ENERGY PRODUCTION COM LP, sent to the Carlsbad  
Committed to AFMSS for processing by DEBORAH MCKINNEY on 07/16/2018 (18DLM0450SE)

Name (Printed/Typed) LINDA GOOD

Title REGULATORY SPECIALIST

Signature (Electronic Submission)

Date 07/11/2018

THIS SPACE FOR FEDERAL OR STATE OFFICE USE

ACCEPTED FOR RECORD

Approved By

Title

JUL 10 2018

Date

Conditions of approval, if any, are attached. Approval of this notice does not warrant or certify that the applicant holds legal or equitable title to those rights in the subject lease which would entitle the applicant to conduct operations thereon.

Office

DMCKinney LIE

Title 18 U.S.C. Section 1001 and Title 43 U.S.C. Section 1212, make it a crime for any person knowingly and willfully to make to any department or agency of the United States any false, fictitious or fraudulent statements or representations as to any matter within its jurisdiction.

BUREAU OF LAND MANAGEMENT  
CARLSBAD FIELD OFFICE

(Instructions on page 2)

\*\* BLM REVISED \*\* BLM REVISED \*\* BLM REVISED \*\* BLM REVISED \*\* BLM REVISED \*\*

Cotton Draw Unit 294H  
SW4 SE4, S25, 24S, 31E  
230' FSL 1905' FEL  
Eddy County, New Mexico  
API #30-015-44105

Production System: Open

1) Oil sales by tank gauge to tank truck.

2) Seal requirements:

A. Production Phase: On all Tanks.

(1) All valves 5 sealed closed.

Sales Phase: On Tank being hauled.


(1) Valve 1 sealed closed. 

(2) Valve 3 sealed closed. 

(3) Valve 4 sealed closed. 

(4) Valve 5 sealed closed. 

(5) Misc. Valves: Plugged or otherwise  
unaccessible. 

NOTE: Valve 2 is either a test or roll line  
if there is a valve 2 it will be sealed  
closed. 

#### Ledger for Site Diagram


Valve #1: Production Line 

Valve #2: Test or Roll line 

Valve #3: Equilizer Line 

Valve #4: Circ./Drain Line 

Valve #5: Sies Line 

Valve #6: BS&W Load Line 

Buried Lines: -----

Firewall: 

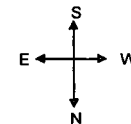
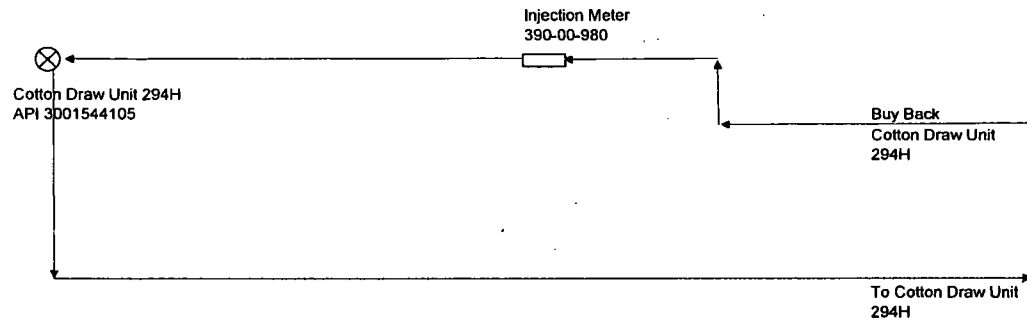
Wellhead: 

Stak-pak: 

Production line: -----

Water line: -----

Gas Meter   



Cotton Draw 25 BS CTB  
NE/4 SW/4 & NW/4 SE/4, S25, T24S, R31E  
2369.7' FSL 2502.5' FWL  
Lea County, New Mexico  
NMNM012121

Production System: **Open**

1) Oil sales by tank gauge to tank truck.

2) Seal requirements:

A. Production Phase: On all Tanks.

(1) All valves 5 sealed closed.

Sales Phase: On Tank being hauled.

(1) Valve 1 sealed closed.

(2) Valve 3 sealed closed.

(3) Valve 4 sealed closed.

(4) Valve 5 sealed closed.

(5) Misc. Valves: Plugged or otherwise unaccessible.

NOTE: Valve 2 is either a test or roll line if there is a valve 2 it will be sealed closed.

Ledger for Site Diagram

Valve #1: **Production Line**

Valve #2: **Test or Roll Line**

Valve #3: **Equalizer Line**

Valve #4: **Circ./Drain Line**

Valve #5: **Sles Line**

Valve #6: **BS&W Load Line**

Buried Lines:

Firewall:

Wellhead:

Stak-pak:

Production line:

Water line:

Gas Meter

A M C

