

RECEIVED

FEB 12 2019

District I  
1623 N. French Dr., Hobbs, NM 88240  
Phone: (575) 393-0101 Fax: (575) 393-0720

District II  
911 S. First St., Artesia, NM 88210  
Phone: (575) 748-1283 Fax: (575) 748-9720

District III  
1020 Rio Bravo Road, Aztec, NM 87410  
Phone: (505) 334-6178 Fax: (505) 334-6170

District IV  
1220 S. St. Francis Dr., Santa Fe, NM 87505  
Phone: (505) 476-3400 Fax: (505) 476-3462

State of New Mexico  
Energy, Minerals & Natural Resources Department  
OIL CONSERVATION DIVISION DISTRICT II-ARTESIA OGD  
1220 South St. Francis Dr.  
Santa Fe, NM 87505

Form C-102  
August 1, 2011  
Submit one copy to appropriate  
District Office

AMENDED REPORT

WELL LOCATION AND ACREAGE DEDICATION PLAT

API Number <b>30-015-45717</b>	Pool Code <b>98236</b>	Pool Name <b>W: Wcat Wolfcamp</b>
Property Code <b>324872</b>	Property Name <b>PURE GOLD MDP1 "29_17" FEDERAL COM</b>	Well Number <b>172H</b>
OGRID No. <b>16696</b>	Operator Name <b>OXY USA INC.</b>	Elevation <b>3350.8'</b>

Surface Location

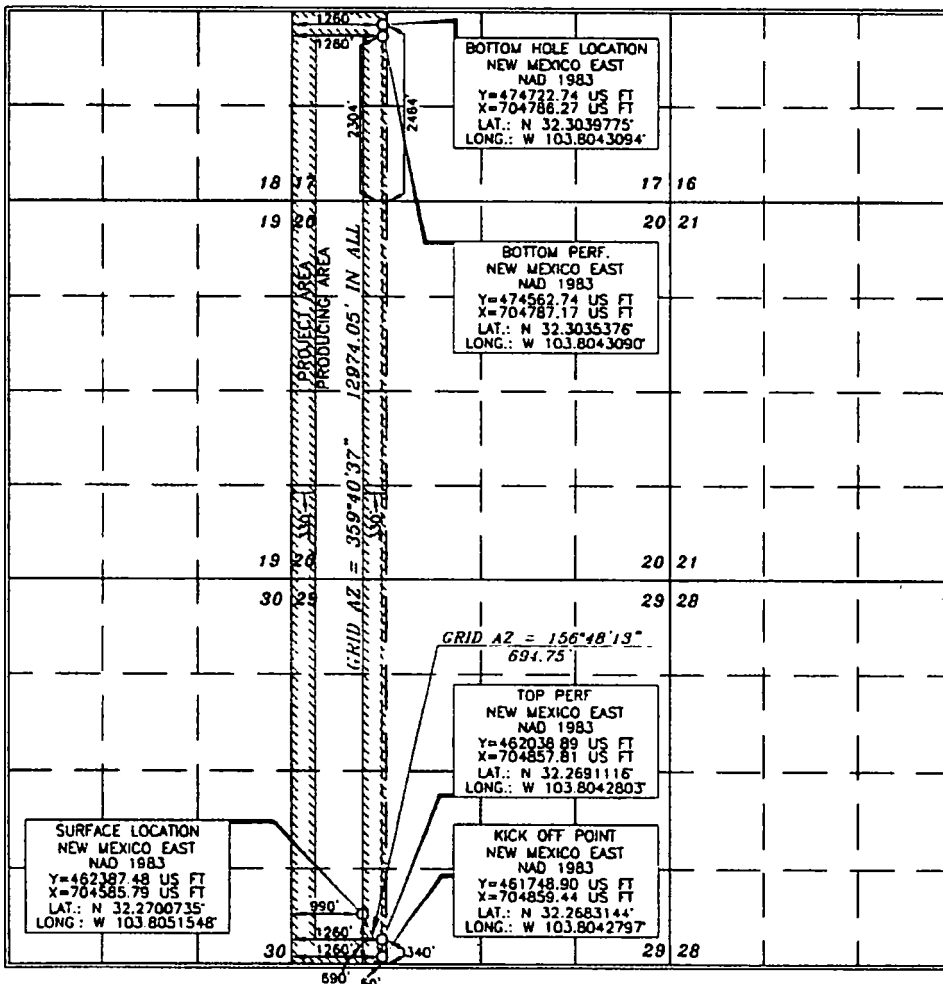
UL or lot no.	Section	Township	Range	Lot Idn	Feet from the	North/South line	Feet from the	East/West line	County
M	29	23 SOUTH	31 EAST, N.M.P.M.		690'	SOUTH	990'	WEST	EDDY

Bottom Hole Location If Different From Surface

UL or lot no.	Section	Township	Range	Lot Idn	Feet from the	North/South line	Feet from the	East/West line	County
L	17	23 SOUTH	31 EAST, N.M.P.M.		2464'	SOUTH	1260'	WEST	EDDY

Dedicated Acres	Joint or Infill	Consolidation Code	Order No.
400	Y		

No allowable will be assigned to this completion until all interests have been consolidated or a non-standard unit has been approved by the division.



**OPERATOR CERTIFICATION**

I hereby certify that the information contained herein is true and complete to the best of my knowledge and belief, and that this organization either owns a working interest or released mineral interest in the land underlying the proposed bottom hole location or has a right to drill this well at this location pursuant to a contract with an owner of such a mineral or working interest, or to a voluntary pooling agreement or a compulsory pooling order heretofore entered by the division.

*[Signature]* 7/30/18  
Signature Date  
David Stewart  
Printed Name  
davidstewart@oxy.com  
E-mail Address

**SURVEYOR CERTIFICATION**

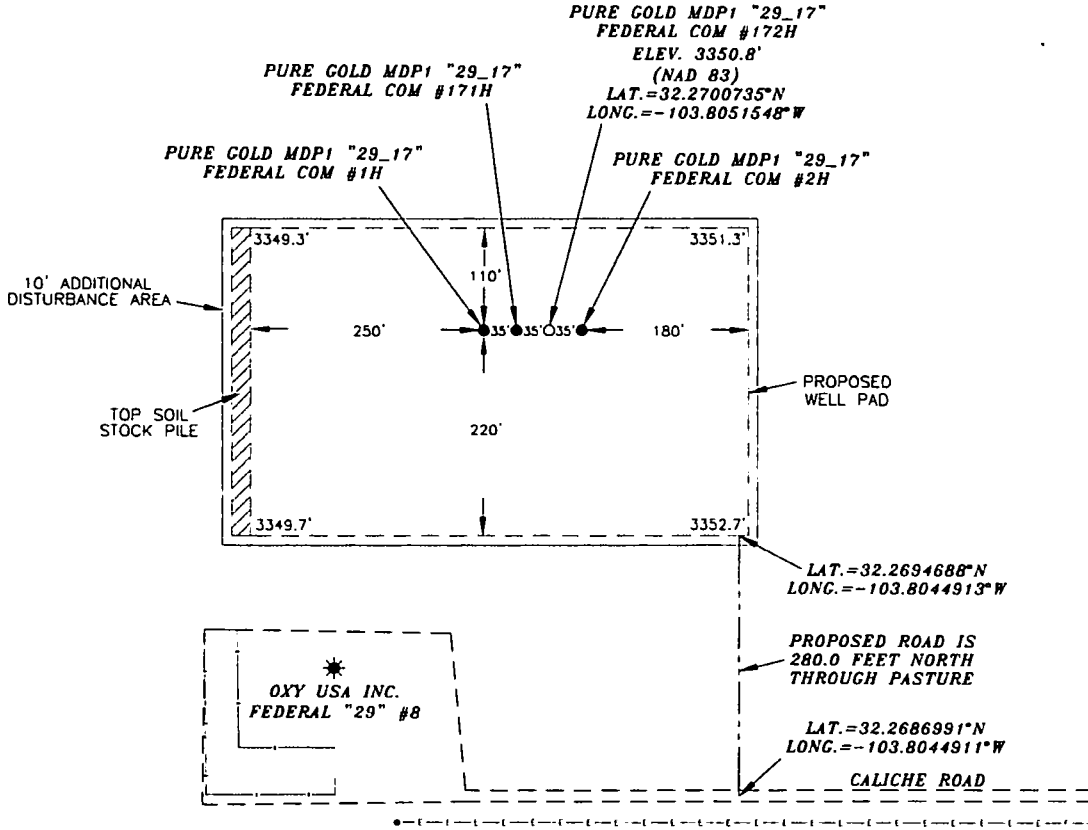
I hereby certify that the well location shown on this plat was plotted from the most recent actual surveys made by me or under my supervision and that the same is true and correct to the best of my belief.

*[Signature]*  
Date of Survey APRIL 10, 2018  
Signature and Seal of Professional Surveyor  
Certificate Number 15079

RW 2-13-19

# OXY USA INC. PURE GOLD MDP1 "29\_17" FEDERAL COM #172H SITE PLAN

## FAA PERMIT: NO



SECTION LINE

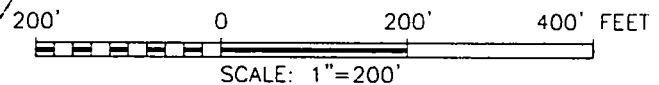


**SURVEYORS CERTIFICATE**

I, TERRY J. ASEL, NEW MEXICO PROFESSIONAL SURVEYOR NO. 15079, DO HEREBY CERTIFY THAT I CONDUCTED AND AM RESPONSIBLE FOR THIS SURVEY, THAT THIS SURVEY IS TRUE AND CORRECT TO THE BEST OF MY KNOWLEDGE AND BELIEF, AND MEETS THE "MINIMUM STANDARDS FOR SURVEYING IN NEW MEXICO" AS ADOPTED BY THE NEW MEXICO STATE BOARD OF REGISTRATION FOR PROFESSIONAL ENGINEERS AND SURVEYORS.

*Terry J. Asel* 6/12/2018  
Terry J. Asel N.M. R.P.L.S. No. 15079

- LEGEND**
- DENOTES PROPOSED WELL PAD
  - - - - DENOTES PROPOSED ROAD
  - \* - DENOTES EXISTING WELL



Asel Surveying

P.O. BOX 393 - 310 W. TAYLOR  
HOBBS, NEW MEXICO - 575-393-9146



## OXY USA INC.

PURE GOLD MDP1 "29\_17" FEDERAL COM  
#172H LOCATED AT 690' FSL & 990' FWL IN  
SECTION 29, TOWNSHIP 23 SOUTH, RANGE 31  
EAST, N.M.P.M., EDDY COUNTY, NEW MEXICO

Survey Date: 04/10/18	Sheet 1 of 1 Sheets	
W.O. Number: 180410WL-e	Drawn By: KA	Rev:
Date: 05/30/18	180410WL-e	Scale: 1"=200'