

UNITED STATES
DEPARTMENT OF THE INTERIOR
BUREAU OF LAND MANAGEMENTCarlsbad Field Office
OCD ArtesiaFORM APPROVED
OMB NO. 1004-0137
Expires: January 31, 2018**SUNDRY NOTICES AND REPORTS ON WELLS**
Do not use this form for proposals to drill or to re-enter an abandoned well. Use form 3160-3 (APD) for such proposals.5. Lease Serial No.
NMNM040547

6. If Indian, Allottee or Tribe Name

7. If Unit or CA/Agreement, Name and/or No.

8. Well Name and No.
STINGER 6 WOIL FED COM 1H9. API Well No.
30-015-46137-00-X110. Field and Pool or Exploratory Area
PURPLE SAGE-WOLFCAMP (GAS)11. County or Parish, State
EDDY COUNTY, NM**SUBMIT IN TRIPLICATE - Other instructions on page 2**

1. Type of Well

☐ Oil Well ☒ Gas Well ☐ Other2. Name of Operator
MEWBOURNE OIL COMPANYContact: JACKIE LATHAN
E-Mail: jlathan@mewbourne.com3a. Address
P O BOX 5270
HOBBS, NM 882413b. Phone No. (include area code)
Ph: 575-393-5905

4. Location of Well (Footage, Sec., T., R., M., or Survey Description)

Sec 5 T23S R27E NWSW 1365FSL 240FWL
32.330437 N Lat, 104.220123 W Lon**12. CHECK THE APPROPRIATE BOX(ES) TO INDICATE NATURE OF NOTICE, REPORT, OR OTHER DATA**

TYPE OF SUBMISSION

- ☐
- Notice of Intent
-
- ☒
- Subsequent Report
-
- ☐
- Final Abandonment Notice

TYPE OF ACTION

- | | | | |
|---|---|--|---|
| <input type="checkbox"/> Acidize | <input type="checkbox"/> Deepen | <input type="checkbox"/> Production (Start/Resume) | <input type="checkbox"/> Water Shut-Off |
| <input type="checkbox"/> Alter Casing | <input type="checkbox"/> Hydraulic Fracturing | <input type="checkbox"/> Reclamation | <input type="checkbox"/> Well Integrity |
| <input type="checkbox"/> Casing Repair | <input type="checkbox"/> New Construction | <input type="checkbox"/> Recomplete | <input checked="" type="checkbox"/> Other |
| <input type="checkbox"/> Change Plans | <input type="checkbox"/> Plug and Abandon | <input type="checkbox"/> Temporarily Abandon | Well Spud |
| <input type="checkbox"/> Convert to Injection | <input type="checkbox"/> Plug Back | <input type="checkbox"/> Water Disposal | |

13. Describe Proposed or Completed Operation: Clearly state all pertinent details, including estimated starting date of any proposed work and approximate duration thereof. If the proposal is to deepen directionally or recompleat horizontally, give subsurface locations and measured and true vertical depths of all pertinent markers and zones. Attach the Bond under which the work will be performed or provide the Bond No. on file with BLM/BIA. Required subsequent reports must be filed within 30 days following completion of the involved operations. If the operation results in a multiple completion or recompleat in a new interval, a Form 3160-4 must be filed once testing has been completed. Final Abandonment Notices must be filed only after all requirements, including reclamation, have been completed and the operator has determined that the site is ready for final inspection.

09/10/19

Spud 17 1/2" hole @ 475'. Ran 460' of 13 3/8" 54.5# J55 ST&C Csg. Cemented with 250 sks Class C w/additives. Mixed @ 12.5#/g w/2.51 yd. Displaced w/64 bbls FW. Plug down @ 5:45 AM 09/11/19. Circ 27 sks of cmt to the pit. Test BOPE to 5000# & Annular to 3500#. At 2:00 P.M. 09/12/19, tested csg to 1500# for 30 mins, held OK. FIT to 10.5 PPG EMW. Drilled out with 12 1/4" bit.

Bond on file: NM1693 nationwide & NMB000919

NM OIL CONSERVATION
ARTESIA DISTRICT

OCT 02 2019

GC 10/10/19
Accepted for record - NMOC

RECEIVED

14. I hereby certify that the foregoing is true and correct.

Electronic Submission #484100 verified by the BLM Well Information System
For MEWBOURNE OIL COMPANY, sent to the Carlsbad
Committed to AFMSS for processing by PRISCILLA PEREZ on 09/19/2019 (19PP3402SE)

Name (Printed/Typed) RUBY CABALLERO

Title CLERK

Signature (Electronic Submission)

Date 09/19/2019

THIS SPACE FOR FEDERAL OR STATE OFFICE USE

Approved By

Title Accepted for Record

SEP 25 2019
Date

Conditions of approval, if any, are attached. Approval of this notice does not warrant or certify that the applicant holds legal or equitable title to those rights in the subject lease which would entitle the applicant to conduct operations thereon.

Jonathan Shepard
Carlsbad Field Office

Title 18 U.S.C. Section 1001 and Title 43 U.S.C. Section 1212, make it a crime for any person knowingly and willfully to make to any department or agency of the United States any false, fictitious or fraudulent statements or representations as to any matter within its jurisdiction.

(Instructions on page 2)

**** BLM REVISED ** BLM REVISED ** BLM REVISED ** BLM REVISED ** BLM REVISED ****

✓ AB

Authorization

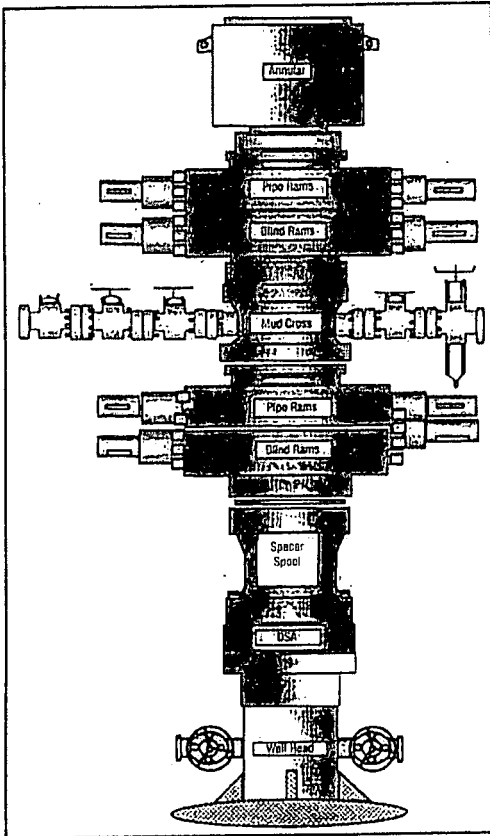


Company Man or Tool Pusher Notified? ☐ Yes ☒ No **Medical Treatment Needed or Administered?** ☐ Yes ☒ No



B.O.P. Ram-Block & Iron Rentals, Inc.

Company Newbourn Lease Stinger low oil Field
 Rig No. PCH 514 Country/Parish _____
 Test Date 5-11-19 Company Phone # _____

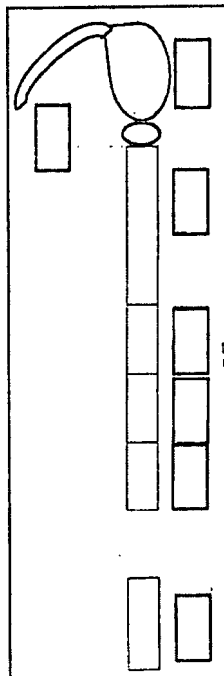
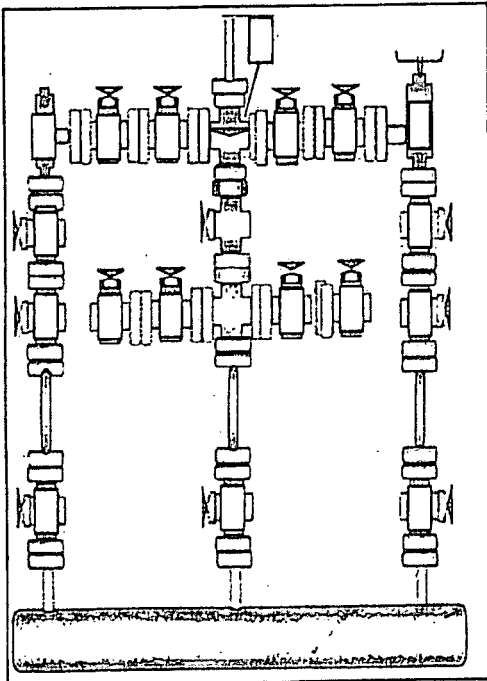


Low Test

High Test

Remarks

Test Sequence	PSI	Duration	PSI	Duration	Remarks
#1	250	10 min	5,000	10 min	
#2					
#3					
#4					
#5					
#6					
#7			3,500		
#8			5,000		
#9					
#10					
#11					
#12					
#13					
#14					
#15					
#16					
#17					
#18					
#19					
#20					
#21					



BOP Size and Working Pressure 13" 10,000 lb
 Manifold Size & Working Pressure 4" x 10K
 Wellhead Size and Type _____
 Drillpipe Connection CE-39
 Test Medium water
 Unit Operator Monty Malone
 Charts Received by _____
 Company Representative _____

Ston Hosen