

UNITED STATES
DEPARTMENT OF THE INTERIOR
BUREAU OF LAND MANAGEMENT**SUNDRY NOTICES AND REPORTS ON WELLS**

Do not use this form for proposals to drill or to re-enter an abandoned well. Use Form 3160-3 (APD) for such proposals.

FORM APPROVED
OM B No. 1004-0137
Expires: March 31, 2007

5. Lease Serial No.

NMLC028784C

6. If Indian, Allottee or Tribe Name

7. If Unit or CA/Agreement, Name and/or No.

NMNM88525X

8. Well Name and No.

BURCH KEELY UNIT #391

9. API Well No.

30-015-33805

10. Field and Pool, or Exploratory Area

GRBG JACKSON SR Q GRBG SA

11. County or Parish, State

EDDY COUNTY NM

SUBMIT IN TRIPLICATE- Other instructions on reverse side.

1. Type of Well



Oil Well



Gas Well



Other

2. Name of Operator

MARBOB ENERGY CORPORATION

3a. Address

P O BOX 227, ARTESIA, NM 88211-0227

3b. Phone No. (include area code)

505-748-3303

4. Location of Well (Footage, Sec., T., R., M., or Survey Description)

SEC. 13-T17S-R29E, UNIT J
1345 FSL 1345 FEL, NW/4SE/4**12. CHECK APPROPRIATE BOX(ES) TO INDICATE NATURE OF NOTICE, REPORT, OR OTHER DATA**

TYPE OF SUBMISSION

TYPE OF ACTION



Notice of Intent



Subsequent Report



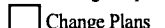
Final Abandonment Notice




Acidize



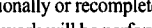
Alter Casing



Casing Repair



Change Plans



Convert to Injection



Deepen



Fracture Treat



New Construction



Plug and Abandon



Plug Back



Production (Start/Resume)



Reclamation



Recomplete



Temporarily Abandon



Water Disposal



Water Shut-Off




Well Integrity



Other SPUD CSG/CMT

13. Describe Proposed or Completed Operation (clearly state all pertinent details, including estimated starting date of any proposed work and approximate duration thereof. If the proposal is to deepen directionally or recomplete horizontally, give subsurface locations and measured and true vertical depths of all pertinent markers and zones. Attach the Bond under which the work will be performed or provide the Bond No. on file with BLM/BIA. Required subsequent reports shall be filed within 30 days following completion of the involved operations. If the operation results in a multiple completion or recompletion in a new interval, a Form 3160-4 shall be filed once testing has been completed. Final Abandonment Notices shall be filed only after all requirements, including reclamation, have been completed, and the operator has determined that the site is ready for final inspection.)

SPUD WELL @5:45 PM ON 10/16/06. DRILL 12 1/4" HOLE TO 355' @10/16/06. RAN 8 JTS (337.15') 8 5/8" 24# J-55 CSG TO 352.85'.
CMTD W/300 SX P+, PD @3:35 AM ON 10/17/06, CIRC 83 SX TO PIT. WOC 18 HRS, TSTD CSG TO 600# F/30 MIN - HELD OK.



14. I hereby certify that the foregoing is true and correct
Name (Printed/Typed)

DEBORA L. WILBOURN

Title GEOTECH

Signature

Debora L. Wilbourn

Date

10/17/2006

THIS SPACE FOR FEDERAL OR STATE OFFICE USE

Approved by

Title

Date

Conditions of approval, if any, are attached. Approval of this notice does not warrant or certify that the applicant holds legal or equitable title to those rights in the subject lease which would entitle the applicant to conduct operations thereon.

Office

OCT 27 2006

Wesley W. Ingram
WESLEY W. INGRAM
PETROLEUM ENGINEER

Title 18 U.S.C. Section 1001 and Title 43 U.S.C. Section 1212, make it a crime for any person knowingly and willfully to make to any department or agency of the United States any false, fictitious or fraudulent statements or representations as to any matter within its jurisdiction.

(Instructions on page 2)

Accepted for record - NMOCD