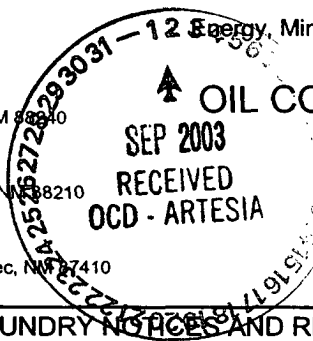


DISTRICT I
P.O. Box 1980, Hobbs, NM 88240

DISTRICT II
P.O. Drawer DD, Artesia, NM 88210

DISTRICT III
1000 Rio Brazos Rd., Aztec, NM 87410



OIL CONSERVATION DIVISION

2040 Pacheco St.
Santa Fe, NM 87505

WELL API NO.
30-015-29233

Indicate Type of Lease

STATE ☐

FEE ☐

State Oil & Gas Lease No.

SUNDRY NOTICES AND REPORTS ON WELLS
(DO NOT USE THIS FORM FOR PROPOSALS TO DRILL OR TO DEEPEN OR PLUG BACK TO A
DIFFERENT RESERVOIR. USE "APPLICATION FOR PERMIT"
(FORM C-101) FOR SUCH PROPOSALS.)

Lease Name or Unit Agreement Name

Harroun 15

Type of Well:

OIL
WELL ☒

GAS
WELL ☐

OTHER

Name of Operator

Pogo Producing Company

Well No.

3

Address of Operator

P. O. Box 10340, Midland, TX 79702-7340

Pool name or Wildcat

Pierce Crossing Bone Spring, E

Well Location

Unit Letter H : 1657 Feet From The North Line and 330 Feet From The East Line

Section 15 Township 24S Range 29E NMPM Eddy County

Elevation (Show whether DF, RKB, RT, GR, etc.)

2937

11

Check Appropriate Box to Indicate Nature of Notice, Report, or Other Data

NOTICE OF INTENTION TO:

PERFORM REMEDIAL WORK ☐

PLUG AND ABANDON ☐

TEMPORARILY ABANDON ☐

CHANGE PLANS ☐

PULL OR ALTER CASING ☐

OTHER: Plugback information ☒

SUBSEQUENT REPORT OF:

REMEDIAL WORK ☐

ALTERING CASING ☐

COMMENCE DRILLING OPNS. ☐

PLUG AND ANBANDONMENT ☐

CASING TEST AND CEMENT JOB ☐

OTHER: ☐

Describe Proposed or Completed Operations (Clearly state all pertinent details, and give pertinent dates, including estimated date of starting any proposed work) SEE RULE 1103.

Pogo plans to use a manual 3000# BOP for the above captioned well.

A CIBP will be set @ $\pm 6770'$ w/ 35' of cement on top before the Delaware is perforated and stimulated.

I hereby certify that the information above is true and complete to the best of my knowledge and belief.

SIGNATURE

Cathy Tomberlin

TITLE

Sr. Operation Tech

DATE

08/28/03

TYPE OR PRINT NAME

Cathy Tomberlin

432-685-8100

TELEPHONE NO.

(This space for State Use)

APPROVED BY

Bill W. Green

TITLE

District Supervisor

DATE

SEP 03 2003

CONDITIONS OF APPROVAL, IF ANY:

DISTRICT I
P.O. Box 1980, Hobbs, NM 88241-1980

DISTRICT II
P.O. Drawer DD, Artesia, NM 88211-0719

DISTRICT III
1000 Rio Brazos Rd., Aztec, NM 87410

DISTRICT IV
P.O. BOX 2088, SANTA FE, N.M. 87504-2088

State of New Mexico
Energy, Minerals and Natural Resources Department

Form C-102
Revised February 10, 1994
Submit to Appropriate District Office
State Lease - 4 Copies
Fee Lease - 3 Copies

OIL CONSERVATION DIVISION

P.O. Box 2088
Santa Fe, New Mexico 87504-2088

☐ AMENDED REPORT

WELL LOCATION AND ACREAGE DEDICATION PLAT

API Number 30-015-29233	Pool Code 11540	Pool Name Cedar Canyon Delaware
Property Code 17565	Property Name HARROUN 15	Well Number 3
OGRID No. 017891	Operator Name POGO PRODUCING COMPANY	Elevation 2937'

Surface Location

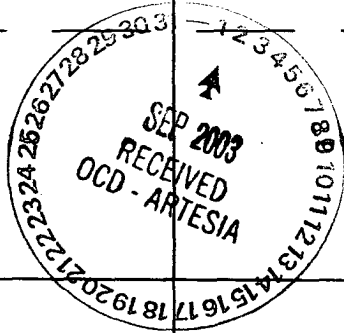
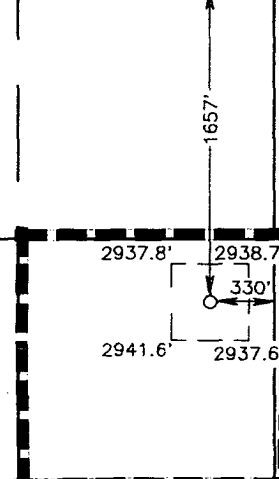


UL or lot No. H	Section 15	Township 24 S	Range 29 E	Lot Idn	Feet from the 1657	North/South line NORTH	Feet from the 330	East/West line EAST	County EDDY
--------------------	---------------	------------------	---------------	---------	-----------------------	---------------------------	----------------------	------------------------	----------------

Bottom Hole Location If Different From Surface

UL or lot No.	Section	Township	Range	Lot Idn	Feet from the	North/South line	Feet from the	East/West line	County
---------------	---------	----------	-------	---------	---------------	------------------	---------------	----------------	--------

Dedicated Acres 40	Joint or Infill	Consolidation Code	Order No.
-----------------------	-----------------	--------------------	-----------

NO ALLOWABLE WILL BE ASSIGNED TO THIS COMPLETION UNTIL ALL INTERESTS HAVE BEEN CONSOLIDATED
OR A NON-STANDARD UNIT HAS BEEN APPROVED BY THE DIVISION

 	OPERATOR CERTIFICATION <i>I hereby certify the the information contained herein is true and complete to the best of my knowledge and belief.</i>  Signature Cathy Tomberlin Printed Name Sr. Operation Tech Title 08/28/03 Date
	SURVEYOR CERTIFICATION <i>I hereby certify that the well location shown on this plat was plotted from field notes of actual surveys made by me or under my supervision and that the same is true and correct to the best of my belief.</i> OCTOBER 4, 1996 Date Surveyed  Signature of Surveyor Professional Surveyor NEW MEXICO 10-09-96 196-11-1284 Certificate No. JOHN W. WEST 676 RONALD W. EIDSON 3239 CARL EIDSON 12641