



**marbob**  
energy corporation

September 3, 2003

Oil Conservation Division  
1301 W. Grand Ave.  
Artesia, New Mexico 88210

Attention: Mr. Tim Gum

**RE: Unorthodox Well Locations**

Dear Mr. Gum:

Marbob Energy Corporation respectfully requests an administrative approval of the following unorthodox location pursuant to Order No. R-7900-B:

30-015-32972  
**Burch Keely Unit #943**

1100' FSL & 660' FEL  
Section 19, T-17S, R-30E  
Eddy County, New Mexico  
660' from unit boundary  
220' from interior quarter quarter line

**Burch Keely Unit #935**

660' FNL & 1320' FWL  
Section 19, T-17S, R-30E  
Eddy County, New Mexico  
3960' from unit boundary  
0' from interior quarter quarter line

**Burch Keely Unit #945**

660' FNL & 1320' FWL  
Section 30, T-17S, R-30E  
Eddy County, New Mexico  
3960' from unit boundary  
0' from interior quarter quarter line

**Burch Keely Unit #938**

1295' FNL & 1980' FEL  
Section 19, T-17S, R-30E  
Eddy County, New Mexico  
1980' from unit boundary  
25' from interior quarter quarter line

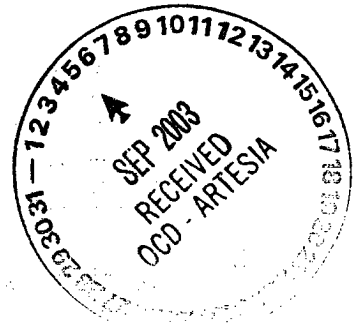
**Burch Keely Unit #934**

25' FNL & 660' FWL  
Section 19, T-17S, R-30E  
Eddy County, New Mexico  
4620' from unit boundary  
25' from interior quarter quarter line

**Burch Keely Unit #947**

1345' FNL & 660' FWL  
Section 30, T-17S, R-30E  
Eddy County, New Mexico  
3935' from unit boundary  
25' from interior quarter quarter line

These wells may be completed in the upper 500 feet of the Yeso, the Grayburg, the San Andres, and or the Seven Rivers Formation in the Grayburg Jackson Pool.




Attached to the applications are the following Exhibits:

- A. Oil Conservation Division Form C-102 with proration unit outlined (Exhibit A).
- B. A plat which shows all other wells within the quarter-quarter section and Burch Keely boundary (Exhibit B).

If these unorthodox locations meet with your approval, please sign below and return to our office. Thank you for your help.

Sincerely,

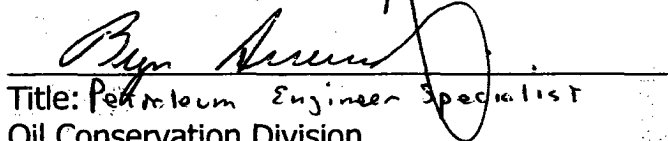


Melanie J. Parker  
Land Department

/mp  
Attachments

Approved this 8th day of September, 2003.

By:



Title: Petroleum Engineer Specialist  
Oil Conservation Division  
Artesia Office

LOT 1			
37.43 AC. LOT 2			
37.43 AC. LOT 3			
37.41 AC. LOT 4			
37.41 AC.			

**DETAIL**

3619.9'
3619.7'
3619.1'
3617.6'

**SEE DETAIL**

660'
1100'

### OPERATOR CERTIFICATION

I hereby certify the information contained herein is true and complete to the best of my knowledge and belief.

*Diana J. Cannon*

---

**SIGNATURE**

**DIANA J. CANNON**

---

**Printed Name**

**PRODUCTION ANALYST**

---

**Title**

**APRIL 10, 2003**

---

**Date**

### SURVEYOR CERTIFICATION

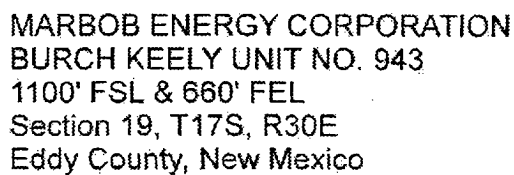
I hereby certify that the well location shown on this plat was plotted from field notes of actual surveys made by me or under my supervision, and that the same is true and correct to the best of my belief.

FEBRUARY 25 , 2003

Date Surveyed \_\_\_\_\_ L.A.

Signature & Seal of Professional Surveyor

Certificate No. RONALD J. EIDSON 3239  
GARY EIDSON 12641



4-2