

1625 N. FRENCH DR., HOBBS, NM 88240

1301 W. GRAND AVENUE, ARTESIA, NM 88210

1000 Rio Brazos Rd., Aztec, NM 87410

1220 S. ST. FRANCIS DR. SANTA FE, NM 87505

Energy, Minerals and Natural Resources Department

OIL CONSERVATION DIVISION
1220 SOUTH ST. FRANCIS DR.
Santa Fe, New Mexico 87505

Month - Year
APR 18 2007
OCD - ARTESIA,

Form C-102

Revised October 12, 2005

Appropriate District Office

State Lease = 4 Copies

Fee Lease - 3 Copies

WELL LOCATION AND ACREAGE DEDICATION PLAT

☐ AMENDED REPORT

API Number. 30-015-35130	Pool Code 96718	Pool Name Loco Hills Paddock
Property Code 302440	Property Name HARVARD FEDERAL	Well Number 8
OGRID No. 229137	Operator Name COG OPERATING LLC	Elevation 3741'

Surface Location

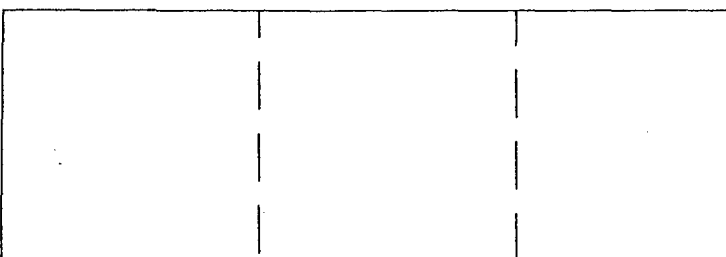
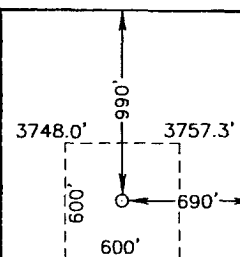


UL or lot No.	Section	Township	Range	Lot Idn	Feet from the	North/South line	Feet from the	East/West line	County
A	11	17-S	30-E		990	NORTH	690	EAST	EDDY

Bottom Hole Location If Different From Surface

UL or lot No.	Section	Township	Range	Lot Idn	Feet from the	North/South line	Feet from the	East/West line	County
---------------	---------	----------	-------	---------	---------------	------------------	---------------	----------------	--------

Dedicated Acres	Joint or Infill	Consolidation Code	Order No.
40			

NO ALLOWABLE WILL BE ASSIGNED TO THIS COMPLETION UNTIL ALL INTERESTS HAVE BEEN CONSOLIDATED
OR A NON-STANDARD UNIT HAS BEEN APPROVED BY THE DIVISION

	<div style="border: 1px solid black; padding: 5px; margin-bottom: 10px;">  </div> <p>OPERATOR CERTIFICATION</p> <p><i>I hereby certify that the information herein is true and complete to the best of my knowledge and belief, and that this organization either owns a working interest or unleased mineral interest in the land including the proposed bottom hole location or has a right to drill this well at this location pursuant to a contract with an owner of such mineral or working interest, or to a voluntary pooling agreement or a compulsory pooling order heretofore entered by the division.</i></p> <p style="text-align: right;">  8/2/06 </p> <p> Signature Date </p> <p><u>Jerry W. Sherrell</u></p> <p>Printed Name</p>
<p style="text-align: center;"> GEODETIC COORDINATES NAD 27 NME Y=674424.0 N X=622104.8 E LAT.=32.853444° N LONG.=103.935714° W </p>	<p>SURVEYOR CERTIFICATION</p> <p><i>I hereby certify that the well location shown on this plat was plotted from field notes of actual surveys made by me or under my supervision, and that the same is true and correct to the best of my belief.</i></p> <p style="text-align: right;">JULY 21, 2006</p> <p> Date Surveyed JR </p> <p> Signature & Seal of Professional Surveyor </p> <div style="text-align: center;">  </div> <p style="text-align: right;">7/28/06</p> <p style="text-align: center;">06.11.1224</p> <p> Certificate No. GARY EIDSON 12641 </p>