

District I

1625 N. French Dr., Hobbs, NM 88240

District II

1301 W. Grand Ave., Artesia, NM 88210

District III

1000 Rio Brazos Rd, Artesia, NM 87410

District IV

2040 South Pacheco, Santa Fe, NM 87505

State of New Mexico

Energy, Minerals & Natural Resources Department

Form C-101

Revised February 10, 1994

Instructions On Back

Submit to Appropriate District Office

State Lease - 6 Copies

Fee Lease - 5 Copies

OIL CONSERVATION DIVISION

2040 South Pacheco

Santa Fe, NM 87504-2088

AMENDED REPORT

APPLICATION FOR PERMIT TO DRILL, RE-ENTER, DEEPEN, PLUGBACK, OR ADD A ZONE

1 Operator Name and Address ELK OIL COMPANY P.O. BOX 310 ROSWELL, NEW MEXICO 88202-0310		2 OGRID Number 7147
		3 API Number 30-005-63611
4 Property Code	5 Property Name Andrew Fee	6 Well No. 3

7 Surface Location

UL or Lot No.	Section	Township	Range	Lot Idn	Feet from the	North/South Line	Feet from the	East/West Line	County
A	19	10S	29E		990	North	990	East	Chaves

8 Proposed Bottom Hole Location If Different From Surface

UL or Lot No.	Section	Township	Range	Lot Idn	Feet from the	North/South Line	Feet from the	East/West Line	County
9 Proposed Pool 1 Race Track San Andres, East					10 Proposed Pool 2				

11 Work Type Code N	12 Well Type Code O	13 Cable/Rotary R	14 Lease Type Code P	15 Ground Level Elevation 3900'
16 Multiple NO	17 Proposed Depth 3000'	18 Formation San Andres	19 Contractor United Drilling	20 Spud Date Mid October

21 Proposed Casing and Cement Program

Hole Size	Casing Size	Casing weight/foot	Setting Depth	Sacks of Cement	Estimated TOC
12 1/4"	8 5/8"	24#	400'	260 SXS	CIRCULATE
7 7/8"	5 1/2"	15#	2600'	150 SXS	1600'

22. Describe the proposed program. If this application is to DEEPEN or PLUG BACK give the data on the present productive zone and proposed new productive zone. Describe the blowout prevention program, if any. Use additional sheets if necessary.

Propose to drill and test the San Andres formation.

If commercial, production casing will be run and cemented.

We will perforate and stimulate as needed for production.

Cement to

BOP Program: See attached.

Mud Program: 0'-400' Fresh Water / Gel / Paper; 400' - TD drill with air.

Cover all oil, gas and water zones.

Elk does not anticipate H2S at this location.

23 I hereby certify that the information given above is true and complete to the best of my knowledge and belief.

Signature:

Printed name:

JOSEPH J KELLY

Title:

PRESIDENT

Date:

9/18/03

Phone:

505-623-3190

OIL CONSERVATION DIVISION

Approved By:

Title:

Approval Date:

Conditions of Approval:

Attached

SEP 21 2003

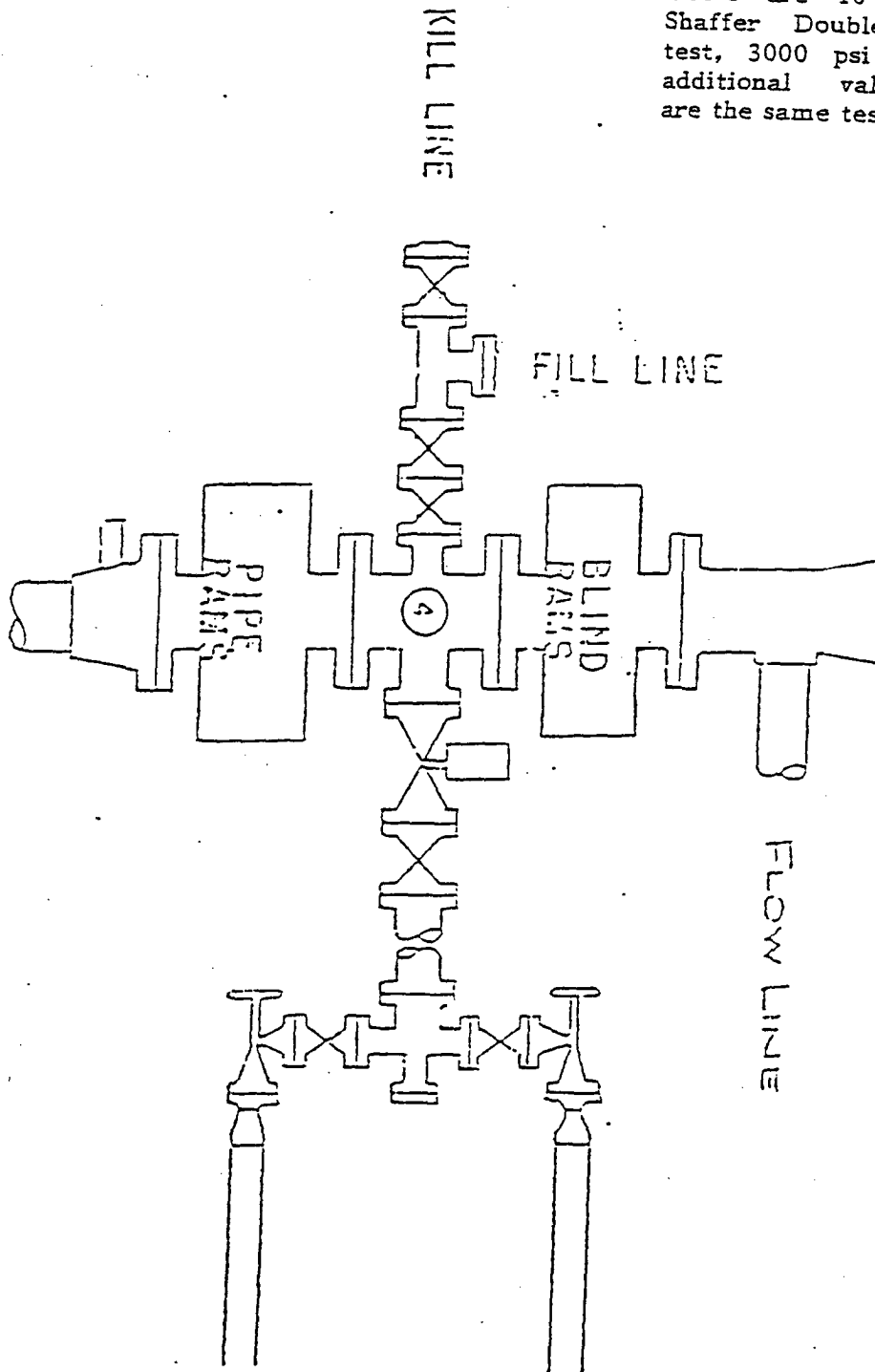
Expiration Date:

SEP 21 2004



BLOWOUT PREVENTER SPECIFICATION

BOP's are 10" Series 900 Type "E" Shaffer Double Hydraulic 6000 PSI test, 3000 psi working pressure. All additional valves and connections are the same test and working pressures.



District I
1625 N. French Dr., Hobbs, NM 88240

District II
811 South First, Artesia, NM 88210

District III
1000 Rio Brazos Rd., Aztec, NM 87410

District IV
2040 South Pacheco, Santa Fe, NM 87505

State of New Mexico
Energy, Minerals & Natural Resources

OIL CONSERVATION DIVISION
2040 South Pacheco
Santa Fe, NM 87505

Form C-102
Revised March 17, 1999

Submit to Appropriate District Office
State Lease - 4 Copies
Fee Lease - 3 Copies

☐ AMENDED REPORT

WELL LOCATION AND ACREAGE DEDICATION PLAT

¹ APT Number	² Pool Code 97273	³ Pool Name Race Track San Andres, East
⁴ Property Code	⁴ Property Name Andrew Fee	⁵ Well Number #3
⁷ OGRID No. 7147	⁸ Operator Name Elk Oil Company	⁹ Elevation 3900

¹⁰ Surface Location

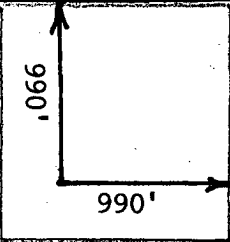


UL or lot no.	Section	Township	Range	Lot Idn	Feet from the	North/South line	Feet from the	East/West line	County
A	19	10S	29E		990	FNL	990	FEL	Chaves

¹¹ Bottom Hole Location If Different From Surface

UL or lot no.	Section	Township	Range	Lot Idn	Feet from the	North/South line	Feet from the	East/West line	County

¹² Dedicated Acres 40	¹³ Joint or Infill	¹⁴ Consolidation Code	¹⁵ Order No.
-------------------------------------	-------------------------------	----------------------------------	-------------------------

NO ALLOWABLE WILL BE ASSIGNED TO THIS COMPLETION UNTIL ALL INTERESTS HAVE BEEN CONSOLIDATED OR A NON-STANDARD UNIT HAS BEEN APPROVED BY THE DIVISION

¹⁶		¹⁷ OPERATOR CERTIFICATION I hereby certify that the information contained herein is true and complete to the best of my knowledge and belief ELK OIL COMPANY
		Signature  Printed Name Joseph J. Kelly Title President Date September 18, 2003
		¹⁸ SURVEYOR CERTIFICATION I hereby certify that the well location shown on this plat was plotted from field notes of actual surveys made by me or under my supervision, and that the same is true and correct to the best of my belief.
		Date of Survey Signature and Seal of Professional Surveyor  Bill Gary McFarland 7/16/03 Certificate Number 8675

SEP 2003 RECEIVED OGD - ARTESIA