

## OCD-ARTESIA

FORM APPROVED  
OMB No. 1004-0136  
Expires November 30, 2000

EC

UNITED STATES  
DEPARTMENT OF THE INTERIOR  
BUREAU OF LAND MANAGEMENT

H-17

## APPLICATION FOR PERMIT TO DRILL OR REENTER

1a. Type of Work: <input checked="" type="checkbox"/> DRILL <input type="checkbox"/> REENTER		5. Lease Serial No. NMLC050158
1b. Type of Well: <input checked="" type="checkbox"/> Oil Well <input type="checkbox"/> Gas Well <input type="checkbox"/> Other <input checked="" type="checkbox"/> Single Zone <input type="checkbox"/> Multiple Zone		6. If Indian, Allottee or Tribe Name
2. Name of Operator DEVON ENERGY PRODUCTION CO L P		7. If Unit or CA Agreement, Name and No.
Contact: KAREN COTTOM E-Mail: karen.cottom@dvn.com		8. Lease Name and Well No. EAGLE 35 FEDERAL 14
3a. Address 20 NORTH BROADWAY SUITE 1500 OKLAHOMA CITY, OK 73102	3b. Phone No. (include area code) Ph: 405.228.7512 Fx: 405.552.4621	9. API Well No. 30-C15-33010
4. Location of Well (Report location clearly and in accordance with any State requirements. *) At surface SENE 2410FNL 760FEL At proposed prod. zone SENE 2410FNL 760FEL Unorthodox Location		10. Field and Pool, or Exploratory RED LAKE; GLORIETA-YESO
14. Distance in miles and direction from nearest town or post office* APPROX 5 MILES SOUTHEAST OF ARTESIA NM		11. Sec., T., R., M., or Blk. and Survey or Area Sec 35 T17S R27E Mer NMP SME: BLM
15. Distance from proposed location to nearest property or lease line, ft. (Also to nearest drig. unit line, if any)	16. No. of Acres in Lease 160.00 SUBJECT TO LIKE APPROVAL BY STATE	12. County or Parish EDDY
18. Distance from proposed location to nearest well, drilling, completed, applied for, on this lease, ft.	19. Proposed Depth 4000 MD	13. State NM
21. Elevations (Show whether DF, KB, RT, GL, etc.) 3620 GL	22. Approximate date work will start 05/30/2003	17. Spacing Unit dedicated to this well 40.00
		20. BLM/BIA Bond No. on file
		23. Estimated duration 45 DAYS

## 24. Attachments

The following, completed in accordance with the requirements of Onshore Oil and Gas Order No. 1, shall be attached to this form:

- Well plat certified by a registered surveyor.
- A Drilling Plan.
- A Surface Use Plan (if the location is on National Forest System Lands, the SUPO shall be filed with the appropriate Forest Service Office).
- Bond to cover the operations unless covered by an existing bond on file (see Item 20 above).
- Operator certification
- Such other site specific information and/or plans as may be required by the authorized officer.

25. Signature (Electronic Submission)	Name (Printed/Typed) KAREN COTTOM	Date 05/12/2003
Title ENGINEERING TECHNICIAN		
Approved by (Signature) /s/ Joe G. Lara	Name (Printed/Typed) /s/ Joe G. Lara	Date 30 JUL 2003
Title ACTING FIELD MANAGER	Office CARLSBAD FIELD OFFICE	

Application approval does not warrant or certify the applicant holds legal or equitable title to those rights in the subject lease which would entitle the applicant to conduct operations thereon.  
Conditions of approval, if any, are attached.

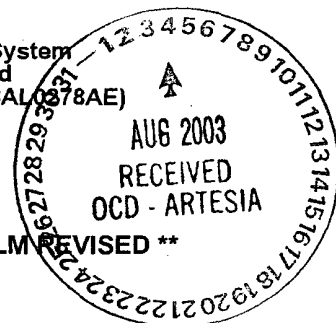
APPROVAL FOR 1 YEAR

Title 18 U.S.C. Section 1001 and Title 43 U.S.C. Section 1212, make it a crime for any person knowingly and willfully to make to any department or agency of the United States any false, fictitious or fraudulent statements or representations as to any matter within its jurisdiction.

Additional Operator Remarks (see next page) Q-4941

Electronic Submission #21661 verified by the BLM Well Information System  
For DEVON ENERGY PRODUCTION CO L P, sent to the Carlsbad  
Committed to AFMSS for processing by Armando Lopez on 05/12/2003 (03AL0378AE)APPROVAL SUBJECT TO  
GENERAL REQUIREMENTS  
AND SPECIAL STIPULATIONS  
ATTACHED

\*\* BLM REVISED \*\* BLM REVISED \*\* BLM REVISED \*\* BLM REVISED \*\* BLM REVISED \*\*



**Additional Operator Remarks:**

Devon Energy proposes to drill a San Andres, Glorieta-Yeso well to TD 4,000' for commercial quantities of oil and gas. If the well is deemed noncommercial, the well bore will be plugged and abandoned per Federal regulations. Devon Energy Production Company, LP will drill the well per the Master Drilling and Surface Use Program submitted for the Red Lake Field.

Directions: From the junction of Co. Rd. 204 and Co. Rd. 258, go south on Co. Rd. 204 from approx 0.25 mile to Co. Rd. 225; thence southwesterly on Co. Rd. 225 for approx 1.25 mile to a lease road; thence easterly on lease road for approx 0.1 mile; thence southeast for 0.1 mile; thence northeast for 0.1 mile to a point on the proposed well pad.

UNITED STATES  
DEPARTMENT OF THE INTERIOR  
BUREAU OF LAND MANAGEMENT

**SUNDRY NOTICES AND REPORTS ON WELLS**  
*Do not use this form for proposals to drill or to re-enter an abandoned well. Use form 3160-3 (APD) for such proposals.*

FORM APPROVED  
OMB NO. 1004-0135  
Expires: November 30, 2000

<b>SUBMIT IN TRIPLICATE - Other instructions on reverse side.</b>		5. Lease Serial No. NMLC050158
1. Type of Well <input checked="" type="checkbox"/> Oil Well <input type="checkbox"/> Gas Well <input type="checkbox"/> Other		6. If Indian, Allottee or Tribe Name
2. Name of Operator DEVON ENERGY PRODUCTION CO. LP		7. If Unit or CA/Agreement, Name and/or No.
Contact: KAREN COTTOM E-Mail: karen.cottom@dvn.com		8. Well Name and No. EAGLE 35 FEDERAL 14
3a. Address 20 NORTH BROADWAY OKLAHOMA CITY, OK 73102-8260	3b. Phone No. (include area code) Ph: 405.228.7512 Fx: 405.552.4621	9. API Well No.
4. Location of Well (Footage, Sec., T., R., M., or Survey Description) Sec 35 T17S R27E SENE 2410FNL 760FEL		10. Field and Pool, or Exploratory RED LAKE GLORIETA YESO
		11. County or Parish, and State EDDY COUNTY, NM

12. CHECK APPROPRIATE BOX(ES) TO INDICATE NATURE OF NOTICE, REPORT, OR OTHER DATA

TYPE OF SUBMISSION	TYPE OF ACTION			
<input checked="" type="checkbox"/> Notice of Intent	<input type="checkbox"/> Acidize	<input type="checkbox"/> Deepen	<input type="checkbox"/> Production (Start/Resume)	<input type="checkbox"/> Water Shut-Off
<input type="checkbox"/> Subsequent Report	<input type="checkbox"/> Alter Casing	<input type="checkbox"/> Fracture Treat	<input type="checkbox"/> Reclamation	<input type="checkbox"/> Well Integrity
<input type="checkbox"/> Final Abandonment Notice	<input type="checkbox"/> Casing Repair	<input type="checkbox"/> New Construction	<input type="checkbox"/> Recomplete	<input checked="" type="checkbox"/> Other
	<input type="checkbox"/> Change Plans	<input type="checkbox"/> Plug and Abandon	<input type="checkbox"/> Temporarily Abandon	Change to Original A
	<input type="checkbox"/> Convert to Injection	<input type="checkbox"/> Plug Back	<input type="checkbox"/> Water Disposal	PD

13. Describe Proposed or Completed Operation (clearly state all pertinent details, including estimated starting date of any proposed work and approximate duration thereof. If the proposal is to deepen directionally or recompleat horizontally, give subsurface locations and measured and true vertical depths of all pertinent markers and zones. Attach the Bond under which the work will be performed or provide the Bond No. on file with BLM/BIA. Required subsequent reports shall be filed within 30 days following completion of the involved operations. If the operation results in a multiple completion or recompleat in a new interval, a Form 3160-4 shall be filed once testing has been completed. Final Abandonment Notices shall be filed only after all requirements, including reclamation, have been completed, and the operator has determined that the site is ready for final inspection.)

Devon Energy Production Company, LP request approval to move the referenced well to the following location due to an archeological site.

Old Location:  
2410 FNL & 760 FEL

New Location:  
2560 FNL & 760 FEL

14. I hereby certify that the foregoing is true and correct. <b>Electronic Submission #23599 verified by the BLM Well Information System For DEVON ENERGY PRODUCTION CO. LP, sent to the Carlsbad</b>	
Name (Printed/Typed) KAREN COTTOM	Title ENGINEERING TECHNICIAN
Signature (Electronic Submission)	Date 06/25/2003

THIS SPACE FOR FEDERAL OR STATE OFFICE USE

Approved By <u>/s/ Joe G. Lara</u>	ACTING FIELD MANAGER	Date <u>30 JUL 2003</u>
Conditions of approval, if any, are attached. Approval of this notice does not warrant or certify that the applicant holds legal or equitable title to those rights in the subject lease which would entitle the applicant to conduct operations thereon.		Office CARLSBAD FIELD OFFICE

Title 18 U.S.C. Section 1001 and Title 43 U.S.C. Section 1212, make it a crime for any person knowingly and willfully to make to any department or agency of the United States any false, fictitious or fraudulent statements or representations as to any matter within its jurisdiction.

**\*\* ORIGINAL \*\* ORIGINAL \*\* ORIGINAL \*\* ORIGINAL \*\* ORIGINAL \*\* ORIGINAL \*\* ORIGINAL \*\***

DISTRICT I  
1825 N. French Dr., Hobbs, NM 88240

DISTRICT II  
811 South First, Artesia, NM 88210

DISTRICT III  
1000 Rio Brazos Rd., Aztec, NM 87410

DISTRICT IV  
2040 South Pacheco, Santa Fe, NM 87505

State of New Mexico  
Energy, Minerals and Natural Resources Department

Form C-102  
Revised March 17, 1999

Submit to Appropriate District Office  
State Lease - 4 Copies  
Fee Lease - 3 Copies

OIL CONSERVATION DIVISION

2040 South Pacheco  
Santa Fe, New Mexico 87504-2088

☐ AMENDED REPORT

WELL LOCATION AND ACREAGE DEDICATION PLAT

API Number	Pool Code	Pool Name
	51120	RED LAKE GLORIETA YESO
Property Code	Property Name	Well Number
	EAGLE 35H FEDERAL	14
OGRID No.	Operator Name	Elevation
6137	DEVON ENERGY PRODUCTION CO., L.P.	3622'

Surface Location

UL or lot No.	Section	Township	Range	Lot Idn	Feet from the	North/South line	Feet from the	East/West line	County
H	35	17 S	27 E		2560	NORTH	760	EAST	EDDY

Bottom Hole Location If Different From Surface

UL or lot No.	Section	Township	Range	Lot Idn	Feet from the	North/South line	Feet from the	East/West line	County
Dedicated Acres	Joint or Infill	Consolidation Code	Order No.						
40									

NO ALLOWABLE WILL BE ASSIGNED TO THIS COMPLETION UNTIL ALL INTERESTS HAVE BEEN CONSOLIDATED  
OR A NON-STANDARD UNIT HAS BEEN APPROVED BY THE DIVISION

	<b>OPERATOR CERTIFICATION</b>  I hereby certify the the information contained herein is true and complete to the best of my knowledge and belief.   Signature Gerald T. (Tom) Pepper Printed Name Operations Engineering Advisor Title June 24, 2003 Date	
	<b>SURVEYOR CERTIFICATION</b>  I hereby certify that the well location shown on this plat was plotted from field notes of actual surveys made by me or under my supervision, and that the same is true and correct to the best of my belief.  APRIL 21, 2003 Date Surveyed  Signature & Seal of Professional Surveyor W.G. No. 337 Certificate No. Gary L. Jones 7977 BASIN SURVEYS	

FROM THE JUNCTION OF CO. RD. 204 AND CO. RD. 258, GO SOUTH ON CO. RD. 204 FOR APPROX. 0.25 MILE TO CO. RD. 225; THENCE SOUTHWESTERLY ON CO. RD. 225 FOR APPROX. 1.25 MILE TO A LEASE ROAD; THENCE EASTERLY ON LEASE ROAD FOR APPROX. 0.1 MILE; THENCE SOUTHEAST FOR 0.1 MILE; THENCE NORTHEAST FOR 0.1 MILE TO A POINT ON THE PROPOSED WELL PAD.

**DEVON ENERGY PROD. CO., L.P.**

THE EAGLE 35H FED. No. 14 LOCATED 2560' FROM  
THE NORTH LINE AND 760' FROM THE EAST LINE OF  
SECTION 35, TOWNSHIP 17 SOUTH, RANGE 27 EAST,

N.M.P.M., EDDY COUNTY, NEW MEXICO.

W.O. Number: 3371	Drawn By: K. GOAD
Date: 06-20-2003	Disk: KJG CD#4 - 3371A.DWG

Survey Date: 06-19-2003	Sheet 1 of 1 Sheets
-------------------------	---------------------

Survey Date: 04-21-2003      Sheet 1 of 1 Sheets

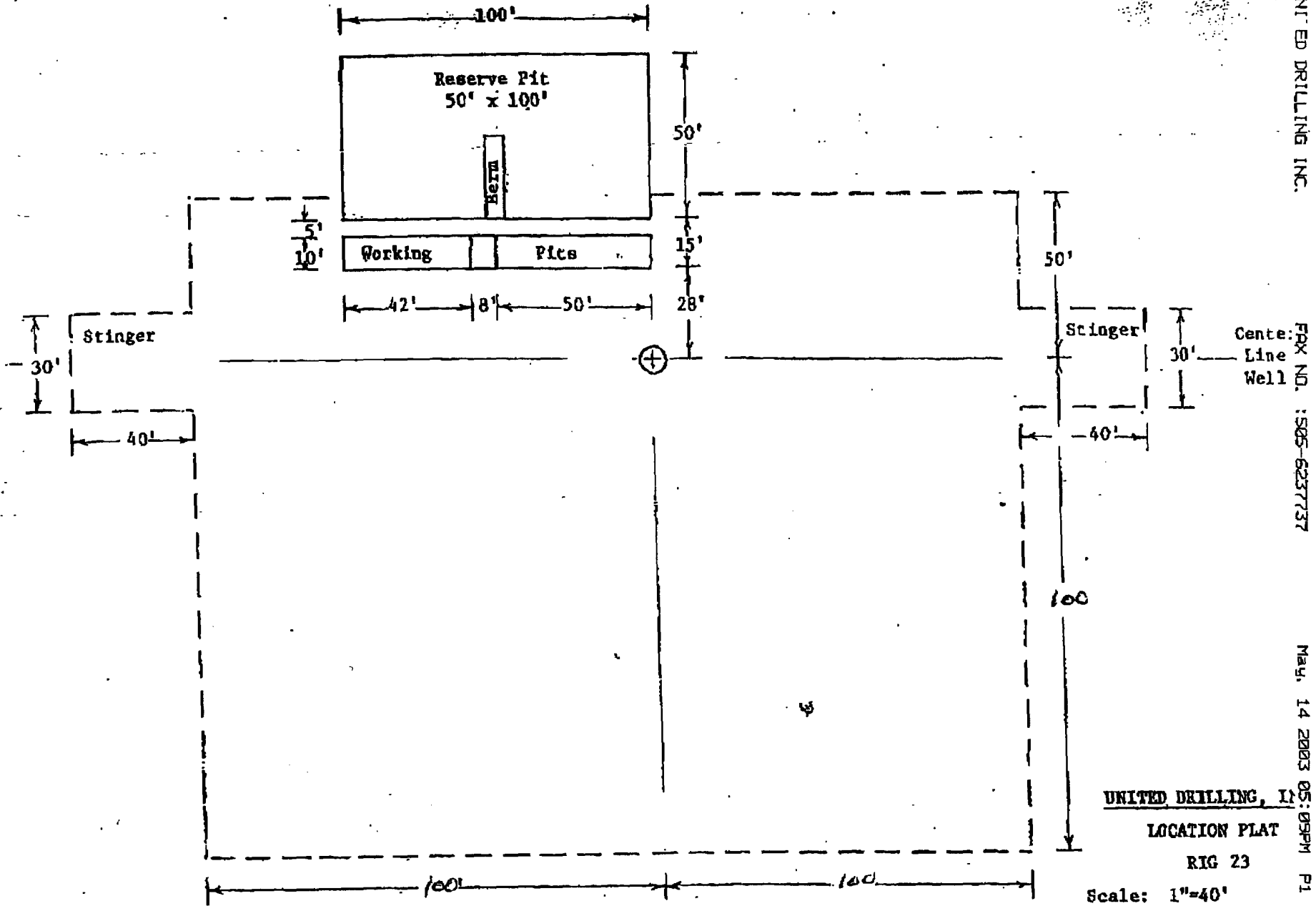
Eagle 35 Federal 14

FROM: UNITED DRILLING INC.

FOX NO.: 505-6237737

MAY. 14 2003 05:09PM P1

Center  
Line  
Well



UNITED DRILLING, INC.  
LOCATION PLAT  
RIG 23

Scale: 1"=40'

41000

DEVON ENERGY CORP

U/29/03 11:18 FAX 505 140 8012



# NEW MEXICO ENERGY, MINERALS and NATURAL RESOURCES DEPARTMENT

**BILL RICHARDSON**

Governor

**Joanna Prukop**  
Cabinet Secretary

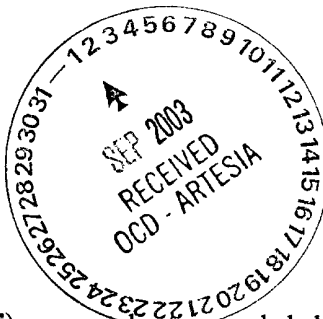
August 26, 2003

**Lori Wrotenbery**

Director

Oil Conservation Division

**Devon Energy Production Company, L.P.**  
c/o **James Bruce**  
**P. O. Box 1056**  
**Santa Fe, New Mexico 87501**



30-015-33010

*Administrative Order NSL-4941*

Dear Mr. Bruce:

Reference is made to the following: (i) your application on behalf of the operator, Devon Energy Production Company, L.P. ("Devon"), submitted to the New Mexico Oil Conservation Division ("Division") on July 10, 2003 (*administrative application reference No. pMES0-319250237*); (ii) the Division's initial response by letter dated July 30, 2003 from Mr. Michael E. Stogner, Engineer/Hearing Officer in Santa Fe requesting additional information to support your application; (iii) your two letters dated August 5 and 9, 2003 with supplemental information attached; (iv) yours and Mr. Stogner's e-mails of August 11 and 13, 2003; (v) your conversations with Mr. Stogner on July 16, 2003, August 11, 2003, and on August 21, 2003 concerning this application; (vi) your telefax of August 22, 2003 with additional information to support your request; and (vii) the Division's records in Santa Fe: all concerning Devon's request to drill its Eagle "35-H" Federal Well No. 14 as an initial well within a standard 40-acre oil spacing and proration unit in the Undesignated Northeast Red Lake-Glorieta-Yeso Pool (96836) comprising the SE/4 NE/4 (Unit H) of Section 35, Township 17 South, Range 27 East, NMPM, Eddy County, New Mexico, at an unorthodox oil well location 2560 feet from the North line and 760 feet from the East line of Section 35.

This application has been duly filed under the provisions of Division Rule 104.F, revised by Division Order No. R-11231, issued by the New Mexico Oil Conservation Commission in Case No. 12119 on August 12, 1999.

By the authority granted me under the provision of Division Rule 104.F (2), as revised, the above-described unorthodox oil well location for Devon's proposed Eagle "35-H" Federal Well No. 14 within the Undesignated Northeast Red Lake-Glorieta-Yeso Pool is hereby approved.

Jurisdiction of this cause is retained for the entry of such further orders as the Division may deem necessary

Sincerely,

Lori Wrotenbery  
Director

LW/mes

cc: New Mexico Oil Conservation Division - Artesia  
U. S. Bureau of Land Management - Carlsbad