


Submit To Appropriate District Office
State Lease - 6 copies
Fee Lease - 5 copies
District I
1625 N French Dr., Hobbs, NM 88240
District II
1301 W Grand Avenue, Artesia, NM 88211
District III
1000 Rio Brazos Rd., Aztec, NM 87410
District IV
1220 S St Francis Dr., Santa Fe, NM 87505



State of New Mexico
Energy, Minerals and Natural Resources

Oil Conservation Division
1220 South St. Francis Dr.
Santa Fe, NM 87505

Form C-105
Revised June 10, 2003

WELL API NO.

30-015-10724

5. Indicate Type of Lease
STATE ☒ FEE ☐

State Oil & Gas Lease No.
K-4856

WELL COMPLETION OR RECOMPLETION REPORT AND LOG

1a Type of Well.
OIL WELL ☐ GAS WELL ☒ DRY ☐ OTHER _____

b Type of Completion
NEW ☐ WORK ☐ DEEPEN ☐ PLUG ☐ DIFF
WELL OVER BACK RESVR ☐ OTHER Re-Entry

2 Name of Operator
Marbob Energy Corporation

3 Address of Operator
PO Box 227
Artesia, NM 88211-0227

SEP 20 2007
OCD-ARTESIA

7 Lease Name or Unit Agreement Name

MYOX 28 State Com

8 Well No.

1

9 Pool name or Wildcat

Upper Penn

4 Well Location

Unit Letter _____ F _____ 1980 _____ Feet From The _____ North _____ Line and _____ 1980 _____ Feet From The _____ West _____ Line

Section 28 Township 25S Range 28E NMPM Eddy County

10 Date Spudded 4/1/07 11 Date T D Reached 4/8/07 12. Date Compl (Ready to Prod) 7/23/07 13 Elevations (DF& RKB, RT, GR, etc) 2978' GL 14 Elev Casinghead

15. Total Depth 13600' 16 Plug Back T D 10880' 17. If Multiple Compl How Many Zones? 18. Intervals Drilled By 0 - 13600' Rotary Tools Cable Tools

19 Producing Interval(s), of this completion - Top, Bottom, Name 10546' - 10779' Upper Penn 20 Was Directional Survey Made No

21 Type Electric and Other Logs Run DLL, DSN 22. Was Well Cored No

23. CASING RECORD (Report all strings set in well)

CASING SIZE	WEIGHT LB /FT	DEPTH SET	HOLE SIZE	CEMENTING RECORD	AMOUNT PULLED
13 3/8"	48, 54.5 & 72#	2389'	17 1/2"	2225 sx	None
9 5/8"	40#	6995' - 8549'	12 1/4"	350 sx	None
5 1/2"	17#	13008'	7 7/8"	3115 sx	None

24. LINER RECORD

SIZE	TOP	BOTTOM	SACKS CEMENT	SCREEN	SIZE	DEPTH SET	PACKER SET
					2 3/8"	10507'	10498'

25. TUBING RECORD

26 Perforation record (interval, size, and number)

12802' - 12804' (18 shots) CIBP @ 12750'
12619' - 12650' (63 shots) CIBP + cmt @ 12600'
12322' - 12499' (17 shots) CIBP + cmt @ 12300'
11775' - 12253' (40 shots) FDBP + cmt @ 11725'
10906' - 11178' (20 shots) FDBP @ 10880'
10546' - 10779' (20 shots)

27. ACID, SHOT, FRACTURE, CEMENT, SQUEEZE, ETC.

DEPTH INTERVAL	AMOUNT AND KIND MATERIAL USED
12619' - 12650'	Acdz w/ 1500 gal 7 1/2% HCl, frac w/ 30K# sand
12322' - 12499'	Acdz w/ 2500 gal 15% HCl
11775' - 12253'	Acdz w/ 7500 gal 15% HCl
10906' - 11178'	Acdz w/ 4000 gal 15% HCl
10546' - 10779'	Acdz w/ 5000 gal 15% HCl

28. PRODUCTION

Date First Production 9/8/07 Production Method (Flowing, gas lift, pumping - Size and type pump) Flowing Well Status (Prod or Shut-in) Producing

Date of Test 9/11/07 Hours Tested 24 Choke Size Prod'n For Test Period Oil - Bbl 3 Gas - MCF 204 Water - Bbl 18 Gas - Oil Ratio

Flow Tubing Press Casing Pressure Calculated 24-Hour Rate Oil - Bbl. Gas - MCF Water - Bbl Oil Gravity - API - (Corr.)

29 Disposition of Gas (Sold, used for fuel, vented, etc) Sold Test Witnessed By Owen Puckett

30 List Attachments

Logs, Deviation Survey

31 I hereby certify that the information shown on both sides of this form as true and complete to the best of my knowledge and belief

Signature Printed Name Diana J. Briggs Title Production Analyst Date 9/19/07
E-mail Address production@marbob.com

2

INDICATE FORMATION TOPS IN CONFORMANCE WITH GEOGRAPHICAL SECTION OF STATE

Southeastern New Mexico			Northwestern New Mexico	
T. Anhy	T. Canyon		T. Ojo Alamo	T. Penn. "B"
T. Salt	T. Strawn	11772'	T. Kirtland-Fruitland	T. Penn. "C"
B. Salt	T. Atoka	12296'	T. Pictured Cliffs	T. Penn. "D"
T. Yates	T. Miss		T. Cliff House	T. Leadville
T. 7 Rivers	T. Devonian		T. Menefee	T. Madison
T. Queen	T. Silurian		T. Point Lookout	T. Elbert
T. Grayburg	T. Montoya		T. Mancos	T. McCracken
T. San Andres	T. Simpson		T. Gallup	T. Ignacio Otzte
T. Glorieta	T. McKee		Base Greenhorn	T. Granite
T. Paddock	T. Ellenburger		T. Dakota	T.
T. Blinebry	T. Gr. Wash		T. Morrison	T.
T. Tubb	T. Delaware Sand		T. Todilto	T.
T. Drinkard	T. Bone Springs	6164'	T. Entrada	T.
T. Abo	T. Bell Canyon	2442'	T. Wingate	T.
T. Wolfcamp	T. Cherry Canyon	3357'	T. Chinle	T.
T. Penn	T. Brushy Canyon	5503'	T. Permian	T.
T. Cisco (Bough C)	T. Morrow	12904'	T. Penn "A"	T.

OIL OR GAS SANDS OR ZONES

No. 1, from.....to.....
No. 2, from.....to.....
No. 3, from.....to.....
No. 4, from.....to.....

IMPORTANT WATER SANDS

Include data on rate of water inflow and elevation to which water rose in hole.

No. 1, from.....to.....feet.....
 No. 2, from.....to.....feet.....
 No. 3, from.....to.....feet.....

LITHOLOGY RECORD (Attach additional sheet if necessary)

From	To	Thickness In Feet	Lithology


AUG 23 2007

OPERATOR: Marbob Energy Corp.
WELL/LEASE: Myox State Com #1
COUNTY: Eddy County, NM
Sec. 17 T25S R26E

STATE OF NEW MEXICO
DEVIATION REPORT

<u>Depth</u>	<u>Deviation</u>	<u>Depth</u>	<u>Deviation</u>
208	3/4	8,190	2
331	1 1/2	8,286	2 1/2
604	3/4	8,541	0
841	1 1/2	8,570	2 1/2
1,060	1 1/2	8,859	1 1/2
1,313	1 1/4	8,910	0
1,662	1 3/4	9,333	1
1,916	1 1/2	9,749	2
2,170	1 1/2	10,227	2 1/2
3,140	1	10,640	2
3,640	1/4	11,020	2 1/2
4,091	1	11,498	2
4,580	1/2	11,859	2
5,076	1/4	12,444	2 1/4
5,553	1	12,861	2
6,090	1	13,200	2
7,047	3/4		
7,547	1/2		


Patriot Drilling, LLC



M. Leroy Peterson, Executive Vice-
President

The foregoing instrument was acknowledged before me on this 22nd day of August, 2007 by M. Leroy Peterson, Executive Vice-President of Patriot Drilling, LLC.

My Commission Expires: 5/29/2009



Dora H. Duarte
Notary Public for Midland Co., Texas

District I

1625 N. French Dr., Hobbs, NM 88240

District II

1301 W. Grand Avenue, Artesia, NM 88210

District III

1000 Rio Brazos Rd., Aztec, NM 87410

District IV

1220 S. St. Francis Dr., Santa Fe, NM 87505

State of New Mexico

Energy, Minerals & Natural Resources Department

OIL CONSERVATION DIVISION

1220 South St. Francis Dr.

Santa Fe, NM 87505

Form C-102

Revised October 12, 2005

Submit to Appropriate District Office

State Lease - 4 Copies

Fee Lease - 3 Copies

☐ AMENDED REPORT

WELL LOCATION AND ACREAGE DEDICATION PLAT

¹ API Number 30-015-10724	² Pool Code	³ Pool Name Upper Penn
⁴ Property Code 36118	⁵ Property Name MYOX 28 State Com	⁶ Well Number 1
⁷ OGRID No. 14049	⁸ Operator Name Marbob Energy Corporation	⁹ Elevation 2978' GL

¹⁰ Surface Location

UL or lot no.	Section	Township	Range	Lot Idn	Feet from the	North/South line	Feet from the	East/West line	County
F	28	25S	28E		1980	North	1980	West	Eddy

¹¹ Bottom Hole Location If Different From Surface

UL or lot no.	Section	Township	Range	Lot Idn	Feet from the	North/South line	Feet from the	East/West line	County
---------------	---------	----------	-------	---------	---------------	------------------	---------------	----------------	--------

¹² Dedicated Acres 320	¹³ Joint or Infill	¹⁴ Consolidation Code	¹⁵ Order No.
--------------------------------------	-------------------------------	----------------------------------	-------------------------

No allowable will be assigned to this completion until all interests have been consolidated or a non-standard unit has been approved by the division.

¹⁶	¹⁷ OPERATOR CERTIFICATION I hereby certify that the information contained herein is true and complete to the best of my knowledge and belief, and that this organization either owns a working interest or unleased mineral interest in the land including the proposed bottom hole location or has a right to drill this well at this location pursuant to a contract with an owner of such a mineral or working interest, or to a voluntary pooling agreement or a compulsory pooling order heretofore entered by the division Signature: <i>Diana J. Briggs</i> Date: 9/19/07 Printed Name: Diana J. Briggs Production Analyst	
	¹⁸ SURVEYOR CERTIFICATION I hereby certify that the well location shown on this plat was plotted from field notes of actual surveys made by me or under my supervision, and that the same is true and correct to the best of my belief 3/23/65 Date of Survey Signature and Seal of Professional Surveyor John W. West 676 Certificate Number	