

Submit 3 Copies To Appropriate District Office  
District I  
1625 N French Dr., Hobbs, NM 88240  
District II  
1301 W Grand Ave., Artesia, NM 88210  
District III  
1000 Rio Brazos Rd., Aztec, NM 87410  
District IV  
1220 S. St Francis Dr, Santa Fe, NM 87505

State of New Mexico  
Energy, Minerals and Natural Resources

Form C-103  
March 4, 2004

OIL CONSERVATION DIVISION  
1220 South St. Francis Dr.  
Santa Fe, NM 87505



WELL API NO. 30-015-32658
5. Indicate Type of Lease STATE <input checked="" type="checkbox"/> FEE <input type="checkbox"/>
6. State Oil & Gas Lease No.
7. Lease Name or Unit Agreement Name Losee BBU
8. Well Number 1
9. OGRID Number 25575
10. Pool name or Wildcat Wildcat Granite

**SUNDRY NOTICES AND REPORTS ON WELLS**  
(DO NOT USE THIS FORM FOR PROPOSALS TO DRILL OR TO DEEPEN OR PLUG BACK TO A DIFFERENT RESERVOIR. USE "APPLICATION FOR PERMIT" (FORM C-101) FOR SUCH PROPOSALS )

1. Type of Well:  
Oil Well ☐ Gas Well ☒ Other

2. Name of Operator  
Yates Petroleum Corporation

3. Address of Operator  
105 South 4<sup>th</sup> Street, Artesia, New Mexico, 88210

4. Well Location  
Unit Letter: O: 660 feet from the South line and 1980 feet from the East line  
Section 28 Township 17S Range 26E NMPM County Eddy

JAN 14 2008  
OCD-ARTESIA

11. Elevation (Show whether DR, RKB, RT, GR, etc.) 3368' GR
--

**Pit or Below-grade Tank Application (For pit or below-grade tank closures, a form C-144 must be attached)**

Pit Location: UL O Sect 28 Twp 17S Rng 26E Pit type Drilling Depth to Groundwater 100' or more Distance from nearest fresh water well more than 1000' Distance from nearest surface water 1000' or more Below-grade Tank Location UL P Sec      Twp      Rng      ;  
feet from the      line and      feet from the East line

12. Check Appropriate Box to Indicate Nature of Notice, Report or Other Data

NOTICE OF INTENTION TO:		SUBSEQUENT REPORT OF:	
PERFORM REMEDIAL WORK <input type="checkbox"/>	PLUG AND ABANDON <input type="checkbox"/>	REMEDIAL WORK <input type="checkbox"/>	ALTERING CASING <input type="checkbox"/>
TEMPORARILY ABANDON <input type="checkbox"/>	CHANGE PLANS <input type="checkbox"/>	COMMENCE DRILLING OPNS. <input type="checkbox"/>	PLUG AND ABANDONMENT <input type="checkbox"/>
PULL OR ALTER CASING <input type="checkbox"/>	MULTIPLE COMPLETION <input type="checkbox"/>	CASING TEST AND CEMENT JOB <input type="checkbox"/>	
OTHER: <input type="checkbox"/>		OTHER: <input checked="" type="checkbox"/> Extend APD	

13. Describe proposed or completed operations. (Clearly state all pertinent details, and give pertinent dates, including estimated date of starting any proposed work). SEE RULE 1103. For Multiple Completions: Attach wellbore diagram of proposed completion or recompletion.

Yates Petroleum Corporation wishes to extend the captioned well's APD expiration date for one ~~(1)~~ <sup>2 years</sup> year to January 26, 2009. <sup>2010</sup>

Sources at Yates Petroleum Corporation have relayed information to me that they believe there will not be enough H2S anticipated from the surface to the Wildcat Granite formation to meet the OCD's minimum requirements for the submission of a contingency plan per Rule 118.

Thank you,

I hereby certify that the information above is true and complete to the best of my knowledge and belief. I further certify that any pit or below-grade tank has been/will be constructed or closed according to NMOCD guidelines ☐, a general permit ☒ or an (attached) alternative OCD-approved plan ☐.

SIGNATURE Cy Cowan TITLE Regulatory Agent/Land Department DATE January 11, 2008

Type or print name: Cy Cowan E-mail address: cy@ypcnm.com Telephone No. (575) 748-4372

(This space for State use) **BRYAN G. ARANT**  
DISTRICT II GEOLOGIST  
APPROVED BY BRYAN G. ARANT TITLE DISTRICT II GEOLOGIST

Conditions of approval, if any:

DATE JAN 15 2008

**District I**  
1625 N. French Dr., Hobbs, NM 88240

**District II**  
1301 W. Grand Avenue, Artesia, NM 88210

**District III**  
1000 Rio Brazos Rd., Aztec, NM 87410

**District IV**  
1220 S. St. Francis Dr., Santa Fe, NM 87505

State of New Mexico  
Energy, Minerals & Natural Resources Department  
**OIL CONSERVATION DIVISION**  
1220 South St. Francis Dr.  
Santa Fe, NM 87505

Form C-102  
Revised October 12, 2005  
Submit to Appropriate District Office  
State Lease - 4 Copies  
Fee Lease - 3 Copies

☐ AMENDED REPORT

**WELL LOCATION AND ACREAGE DEDICATION PLAT**

<sup>1</sup> API Number 30-015-32658	<sup>2</sup> Pool Code	<sup>3</sup> Pool Name Wildcat Granite
<sup>4</sup> Property Code	<sup>5</sup> Property Name Losee BBU	<sup>6</sup> Well Number 1
<sup>7</sup> OGRID No. 025575	<sup>8</sup> Operator Name Yates Petroleum Corporation	<sup>9</sup> Elevation 3368

<sup>10</sup> Surface Location

UL or lot no.	Section	Township	Range	Lot Idn	Feet from the	North/South line	Feet from the	East/West line	County
O	28	17S	26E		660	South	1980	East	Eddy

<sup>11</sup> Bottom Hole Location If Different From Surface

UL or lot no.	Section	Township	Range	Lot Idn	Feet from the	North/South line	Feet from the	East/West line	County

<sup>12</sup> Dedicated Acres 320 E/2	<sup>13</sup> Joint or Infill	<sup>14</sup> Consolidation Code	<sup>15</sup> Order No.
--	-------------------------------	----------------------------------	-------------------------

No allowable will be assigned to this completion until all interests have been consolidated or a non-standard unit has been approved by the division.

<sup>16</sup>		FEE	FEE	<sup>17</sup> <b>OPERATOR CERTIFICATION</b> I hereby certify that the information contained herein is true and complete to the best of my knowledge and belief, and that this organization either owns a working interest or unleased mineral interest in the land including the proposed bottom hole location or has a right to drill this well at this location pursuant to a contract with an owner of such a mineral or working interest, or to a voluntary pooling agreement or a compulsory pooling order heretofore entered by the division.  Signature: <i>[Signature]</i> Date: 1/12/08  Cy Cowan, Regulatory Agent Printed Name: _____
		FEE	FEE	
		FEE	FEE	
		FEE	FEE	
		FEE	FEE	<sup>18</sup> <b>SURVEYOR CERTIFICATION</b> I hereby certify that the well location shown on this plat was plotted from field notes of actual surveys made by me or under my supervision, and that the same is true and correct to the best of my belief.  Date of Survey: _____ Signature and Seal of Professional Surveyor: _____  <b>REFER TO ORIGINAL PLAT</b>  Certificate Number: _____

Revised March 17, 1999

**Submit to Appropriate District Office**

State Lease - 4 Copies

For Lease - 3 Copies

District 1  
1625 N. French Dr. Hobbs, NM 88240

District 8  
811 South First, Artesia, NM 88210

District 18  
1000 E. Bronze Rd., Aztec NM 87410

District IV  
2040 South Pacheco, Santa Fe, NM 87505

State of New Mexico  
Energy, Minerals & Natural Resources

## OIL CONSERVATION DIVISION

2040 South Pacheco

Santa Fe, N M 87505

☐ AMENDED REPORT

## WELL LOCATION AND ACREAGE DEDICATION PLAT

API Number		Pool Code	Pool Name Wildcat Mississippian	
Property Code	Property Name LOSEE BBU Com.		Well Number 1	
OGRIID No. 025575	Operation Name YATES PETROLEUM CORPORATION		Elevation 3368	




## Surface Location

UL or Lot No.	Section	Township	Range	Lot Idn.	Feet from the	North/South line	Feet from the	East/West line	County
0	28	17-S	26-E		660	SOUTH	1980	EAST	EDDY

## Bottom Hole Location If Different From Surface

UL or Lot No.	Section	Township	Range	Lot Idn.	Feet from the	North/South line	Feet from the	East/West line	County
Dedicated Acres 320	Joint or Infill	Consolidation Code	Order No.						

NO ALLOWABLE WILL BE ASSIGNED TO THIS COMPLETION UNTIL ALL INTEREST HAVE BEEN CONSOLIDATED OR A NON-STANDARD UNIT HAS BEEN APPROVED BY THE DIVISION

		FEE	FEE	<b>OPERATOR CERTIFICATION</b> I HEREBY CERTIFY THAT THE INFORMATION HEREIN IS TRUE AND CORRECT TO THE BEST OF MY KNOWLEDGE AND BELIEF.   Signature _____ Printed Name <u>Cy Cowan</u> Title <u>Regulatory Agent</u> Date <u>February 25, 2003</u> <b>SURVEYOR CERTIFICATION</b> I HEREBY CERTIFY THAT THE WELL LOCATIONS SHOWN ON THIS PLAN WAS PLOTTED FROM FIELD NOTES OF ACTUAL SURVEYS MADE BY ME OR UNDER MY SUPERVISION AND THAT THE SAME IS TRUE AND CORRECT TO THE BEST OF MY KNOWLEDGE AND BELIEF.  <u>JANUARY 28, 2003</u> Date of Survey _____ Signature and Seal of Professional Surveyor 
		FEE	FEE	
		FEE	FEE	
		FEE	FEE	
		FEE	FEE	
		FEE	FEE	
		FEE   660'	FEE  1980'	