

District I
1625 N French Dr, Hobbs, NM 88240
District II
1301 W Grand Avenue, Artesia, NM 88210
District III
1000 Rio Brazos Road, Aztec, NM 87410
District IV
1220 S. St Francis Dr, Santa Fe, NM 87505

State of New Mexico
Energy Minerals and Natural Resources

Oil Conservation Division
1220 South St. Francis Dr.
Santa Fe, NM 87505

Form C-141
Revised October 10, 2003

Submit 2 Copies to appropriate
District Office in accordance
with Rule 116 on back
side of form

Release Notification and Corrective Action

OPERATOR

☐ Initial Report ☒ Final Report

Name of Company Yates Petroleum Corporation	OGRID Number 25575	Contact Robert Asher
Address 105 South 4th Street, Artesia, NM 88210	Telephone No. 505-748-1471	MAR 05 2008
Facility Name Serrano Federal Battery	API Number 30-015-28166	Facility Type Battery

OCD-ARTESIA

Surface Owner Federal	Mineral Owner Federal	Lease No. NM-92748
--------------------------	--------------------------	-----------------------

LOCATION OF RELEASE

Unit Letter M	Section 11	Township 19S	Range 25E	Feet from the 660	North/South Line South	Feet from the 660	East/West Line West	County Eddy
------------------	---------------	-----------------	--------------	----------------------	---------------------------	----------------------	------------------------	----------------

Latitude 32.67000 Longitude 104.46139

NATURE OF RELEASE



Type of Release Crude Oil & Produced Water	Volume of Release 5 B/O & 95 B/PW	Volume Recovered 4 B/O & 86 B/PW
Source of Release Water tank	Date and Hour of Occurrence 6/1/2007 AM	Date and Hour of Discovery 6/1/2007 AM
Was Immediate Notice Given? <input checked="" type="checkbox"/> Yes <input type="checkbox"/> No <input type="checkbox"/> Not Required	If YES, To Whom? Mike Bratcher/ NMOCD District 2	
By Whom? Sherry Bonham	Date and Hour 6/4/2007 PM	
Was a Watercourse Reached? <input type="checkbox"/> Yes <input checked="" type="checkbox"/> No	If YES, Volume Impacting the Watercourse. N/A	

If a Watercourse was Impacted, Describe Fully.*
N/A

Describe Cause of Problem and Remedial Action Taken.*
Loss of electrical service to water transfer pump. Water tank ran over.

Describe Area Affected and Cleanup Action Taken.*
Area approximately 10' X 100' all contained inside berm, shut wells in, restored electrical power, vacuum truck picked up fluids, vertical and horizontal delineation was made and corrective actions taken. **Depth to Ground Water: 50-99', Wellhead Protection Area: No, Distance to Surface Water Body: >1000', SITE RANKING IS 10. With enclosed information, Yates Petroleum Corporation requests closure.**

I hereby certify that the information given above is true and complete to the best of my knowledge and understand that pursuant to NMOCD rules and regulations all operators are required to report and/or file certain release notifications and perform corrective actions for releases which may endanger public health or the environment. The acceptance of a C-141 report by the NMOCD marked as "Final Report" does not relieve the operator of liability should their operations have failed to adequately investigate and remediate contamination that pose a threat to ground water, surface water, human health or the environment. In addition, NMOCD acceptance of a C-141 report does not relieve the operator of responsibility for compliance with any other federal, state, or local laws and/or regulations.

Signature: 	TIM GUM by MB OIL CONSERVATION DIVISION	
Printed Name: Robert Asher	Approved by District Supervisor. Signed By 	
Title, Environmental Regulatory Agent	Approval Date: MAR 31 2008	Expiration Date: N/A
E-mail Address: boba@ypcnm.com	Conditions of Approval: N/A	Attached <input type="checkbox"/>
Date: Wednesday, March 05, 2008	Phone: 505-748-4217	Final

* Attach Additional Sheets If Necessary

JRP-151

District I
1625 N. French Dr., Hobbs, NM 88240
District II
1301 W. Grand Avenue, Artesia, NM 88210
District III
1000 Rio Brazos Road, Aztec, NM 87410
District IV
1220 S. St. Francis Dr., Santa Fe, NM 87505

State of New Mexico
Energy Minerals and Natural Resources

Oil Conservation Division
1220 South St. Francis Dr.
Santa Fe, NM 87505

Form C-141
Revised October 10, 2003
Submit 2 Copies to appropriate
District Office in accordance
with Rule 116 on back
side of form

Release Notification and Corrective Action

OPERATOR

☒ Initial Report ☐ Final Report

Name of Company Yates Petroleum Corporation	OGRID Number 25575	Contact Robert Asher
Address 105 South 4th Street, Artesia, NM 88210		Telephone No. 505-748-1471
Facility Name Serrano Federal Battery	API Number	Facility Type Battery

Surface Owner Federal	Mineral Owner Federal	Lease No.. NM-92748
--------------------------	--------------------------	------------------------

LOCATION OF RELEASE


Unit Letter M	Section 11	Township 19S	Range 25E	Feet from the 660	North/South Line South	Feet from the 660	East/West Line West	County Eddy
------------------	---------------	-----------------	--------------	----------------------	---------------------------	----------------------	------------------------	----------------

Latitude 32.67000 Longitude 104.46139

NATURE OF RELEASE

Type of Release Crude Oil & Produced Water	Volume of Release 5 B/O & 95 B/PW	Volume Recovered 4 B/O & 86 B/PW
Source of Release Water tank	Date and Hour of Occurrence 6/1/2007 AM	Date and Hour of Discovery 6/1/2007 AM
Was Immediate Notice Given? <input checked="" type="checkbox"/> Yes <input type="checkbox"/> No <input type="checkbox"/> Not Required	If YES, To Whom? Mike Bratcher/ NMOCD District 2	
By Whom? Sherry Bonham	Date and Hour 6/4/2007 PM	
Was a Watercourse Reached? <input type="checkbox"/> Yes <input checked="" type="checkbox"/> No	If YES, Volume Impacting the Watercourse. N/A	
If a Watercourse was Impacted, Describe Fully.* N/A		
Describe Cause of Problem and Remedial Action Taken.* Loss of electrical service to water transfer pump. Water tank ran over.		
Describe Area Affected and Cleanup Action Taken.* Area approximately 10' X 100' all contained inside berm, shut wells in, restored electrical power, vacuum truck picked up fluids, vertical and horizontal delineation will be made and corrective action taken. Depth to Ground Water: 50-99', Wellhead Protection Area: No, Distance to Surface Water Body: >1000', SITE RANKING IS 10.		

I hereby certify that the information given above is true and complete to the best of my knowledge and understand that pursuant to NMOCD rules and regulations all operators are required to report and/or file certain release notifications and perform corrective actions for releases which may endanger public health or the environment. The acceptance of a C-141 report by the NMOCD marked as "Final Report" does not relieve the operator of liability should their operations have failed to adequately investigate and remediate contamination that pose a threat to ground water, surface water, human health or the environment. In addition, NMOCD acceptance of a C-141 report does not relieve the operator of responsibility for compliance with any other federal, state, or local laws and/or regulations.

Signature: 	OIL CONSERVATION DIVISION Accepted for record NMOCD	
Printed Name: Robert Asher	Approved by District Supervisor:	
Title: Environmental Regulatory Agent	Approval Date: MAR 31 2008	Expiration Date:
E-mail Address: boba@ypcnm.com	Conditions of Approval:	Attached <input type="checkbox"/>
Date: Friday, June 15, 2007 Phone: 505-748-4217		

* Attach Additional Sheets If Necessary

2RP-151