

Submit 3 Copies To Appropriate District Office  
District I  
1625 N French Dr , Hobbs, NM 88240  
District II  
1301 W Grand Ave , Artesia, NM 88210  
District III  
1000 Rio Brazos Rd , Aztec, NM 87410  
District IV  
1220 S St Francis Dr , Santa Fe, NM 87505

State of New Mexico  
Energy, Minerals and Natural Resources

Form C-103  
May 27, 2004

OIL CONSERVATION DIVISION  
1220 South St. Francis Dr.  
Santa Fe, NM 87505

WELL API NO.	30-015-32508
5. Indicate Type of Lease STATE <input checked="" type="checkbox"/> FEE <input type="checkbox"/>	
6. State Oil & Gas Lease No. VA-1691	
7. Lease Name or Unit Agreement Name Chimay BAO State	
8. Well Number	1
9. OGRID Number	255333
10. Pool name or Wildcat Hess; Morrow, East WC Hess Hills,; Atoka	

Pit or Below-grade Tank Application ☐ or Closure ☐  
Pit type \_\_\_\_\_ Depth to Groundwater \_\_\_\_\_ Distance from nearest fresh water well \_\_\_\_\_ Distance from nearest surface water \_\_\_\_\_  
Pit Liner Thickness: \_\_\_\_\_ mil Below-Grade Tank: Volume \_\_\_\_\_ bbls; Construction Material \_\_\_\_\_

SUNDY NOTICES AND REPORTS ON WELLS  
(DO NOT USE THIS FORM FOR PROPOSALS TO DRILL OR TO DEEPEN OR PLUG BACK TO A DIFFERENT RESERVOIR USE "APPLICATION FOR PERMIT" (FORM C-101) FOR SUCH PROPOSALS )

1. Type of Well: Oil Well ☐ Gas Well ☒ Other ☐ APR 21 2008

2. Name of Operator  
Lime Rock Resources A, L.P. OCD-ARTESIA

3. Address of Operator  
Heritage Plaza, 1111 Bagby St. Suite 4600, Houston, TX 77002

4. Well Location  
Unit Letter E : 1988 feet from the North line and 155 feet from the West line  
Section 2 Township 24 South Range 23 East NMPM Eddy County

11. Elevation (Show whether DR, RKB, RT, GR, etc.)  
4502' GL

12. Check Appropriate Box to Indicate Nature of Notice, Report or Other Data

NOTICE OF INTENTION TO:	SUBSEQUENT REPORT OF:
PERFORM REMEDIAL WORK <input type="checkbox"/>	REMEDIAL WORK <input type="checkbox"/>
TEMPORARILY ABANDON <input type="checkbox"/>	ALTERING CASING <input type="checkbox"/>
PULL OR ALTER CASING <input type="checkbox"/>	COMMENCE DRILLING OPNS. <input type="checkbox"/>
PLUG AND ABANDON <input type="checkbox"/>	P AND A <input type="checkbox"/>
CHANGE PLANS <input type="checkbox"/>	CASING/CEMENT JOB <input type="checkbox"/>
MULTIPLE COMPL <input type="checkbox"/>	
OTHER: Commingle Atoka & Morrow X	OTHER: <input type="checkbox"/>

13. Describe proposed or completed operations. (Clearly state all pertinent details, and give pertinent dates, including estimated date of starting any proposed work). SEE RULE 1103. For Multiple Completions: Attach wellbore diagram of proposed completion or recompletion.

Remove a retrievable bridge plug and a composite bridge plug to commingle the Atoka (WC Hess Hills Pool) and Morrow (Hess Pool) per Administrative Order DHC-4006 approved 04/08/2008.

I hereby certify that the information above is true and complete to the best of my knowledge and belief. I further certify that any pit or below-grade tank has been/will be constructed or closed according to NMOCD guidelines ☐, a general permit ☐ or an (attached) alternative OCD-approved plan ☐.

SIGNATURE C. Tim Miller TITLE Vice President - Operations DATE 15 April 2008

Type or print name C. Tim Miller E-mail address: tmiller@limerockresources.com Telephone No. (713) 2929-9514  
For State Use Only

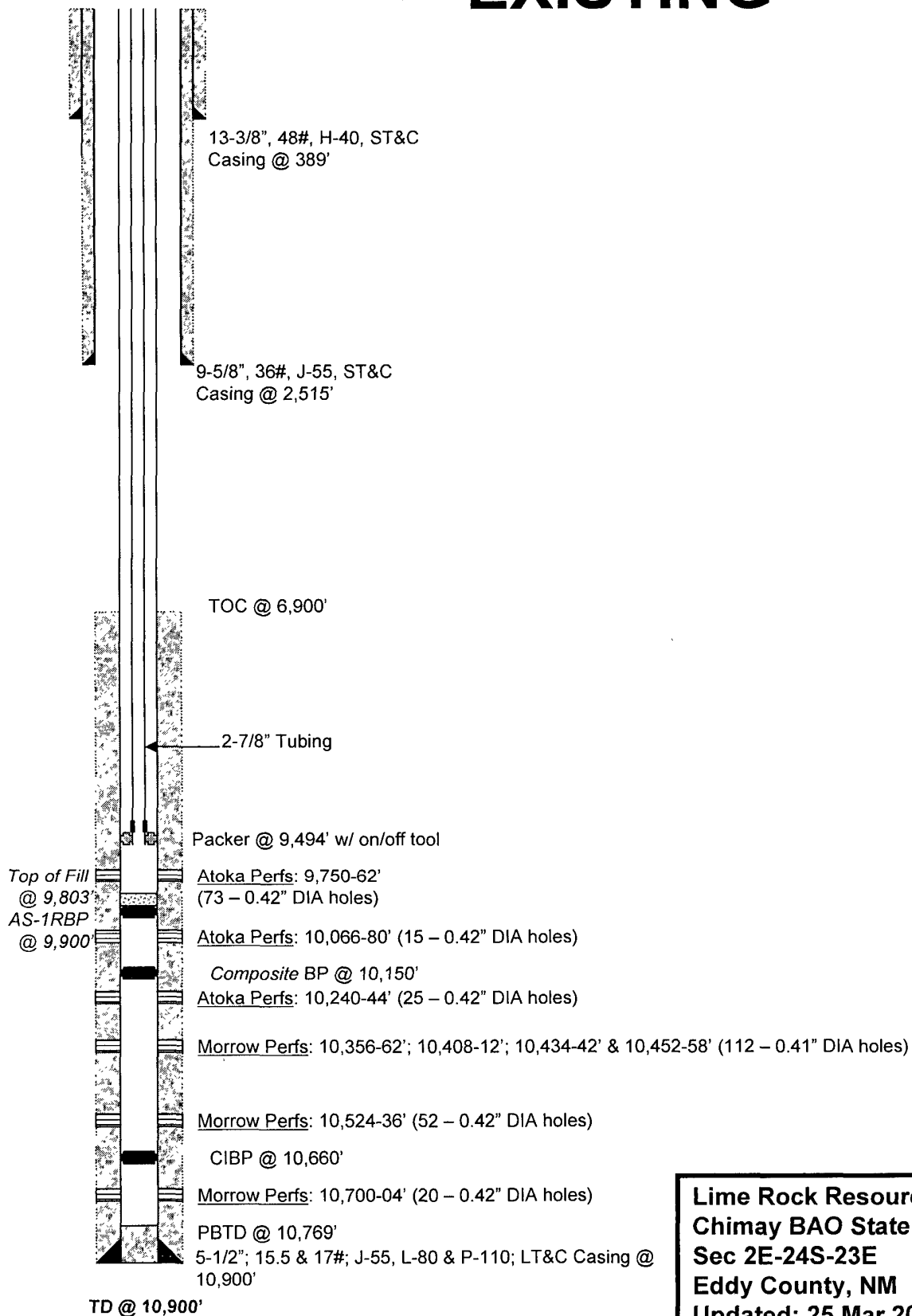
APPROVED BY: \_\_\_\_\_ TITLE \_\_\_\_\_ DATE \_\_\_\_\_

Accepted for record - NMOCD



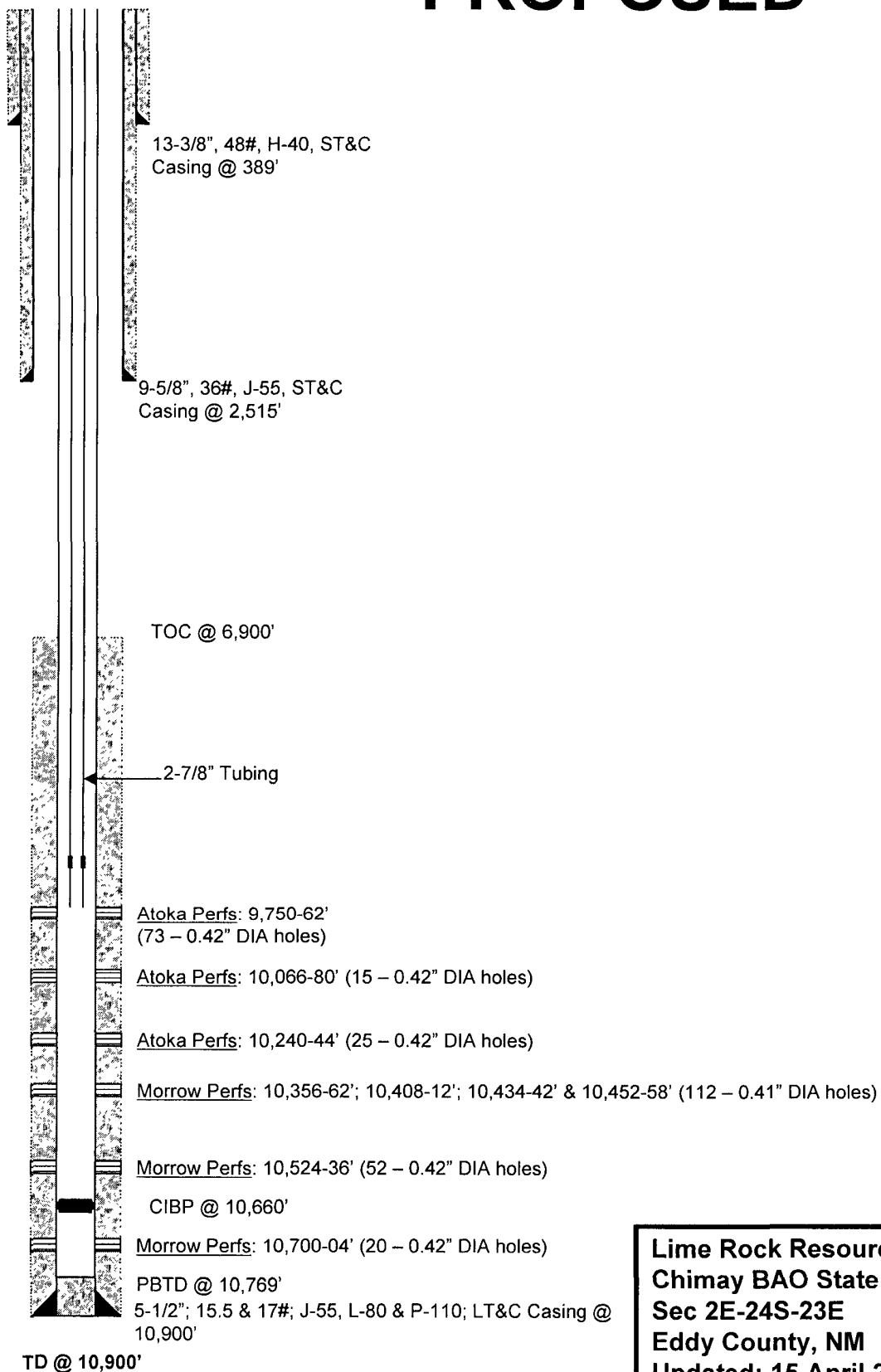
LIME ROCK  
RESOURCES

# EXISTING




Lime Rock Resources  
Chimay BAO State 1  
Sec 2E-24S-23E  
Eddy County, NM  
Updated: 25 Mar 2008 SJH

# PROPOSED



**Lime Rock Resources**  
**Chimay BAO State 1**  
**Sec 2E-24S-23E**  
**Eddy County, NM**  
**Updated: 15 April 2008 SJH**



# NEW MEXICO ENERGY, MINERALS and NATURAL RESOURCES DEPARTMENT

**BILL RICHARDSON**

Governor

**Joanna Prukop**

Cabinet Secretary

**Mark E. Fesmire, P.E.**

Director

**Oil Conservation Division**

Administrative Order DHC-4006

Application Reference Number: pKVR0808028755

LIME ROCK RESOURCES A, L.P.  
1111 BAGBY STREET, SUITE 4600  
HOUSTON, TX 77002

Attention: EDDIE SEAY, AGENT

CHIMAY BAO STATE Well No. 001

API No: 30-015-32508

Unit E, Section 2, Township 24 South, Range 23 East, NMPM

Eddy County, New Mexico

Pool:	HESS;MORROW, EAST (GAS)	Gas 78380
Names:	WC HESS HILLS; ATOKA (G)	Gas 97398

Reference is made to your recent application for an exception to Rule 303.A. of the Division Rules and Regulations to permit the above-described well to commingle production from the subject pools in the wellbore.

It appearing that the subject well qualifies for approval for such exception pursuant to the provisions of Rule 303.C., and that reservoir damage or waste will not result from such downhole commingling, and correlative rights will not be violated thereby, you are hereby authorized to commingle the production as described above and any Division Order which authorized the dual completion or otherwise required separation of the zones is hereby placed in abeyance.

In accordance with Division 303C.(1)(f), the production attributed to any commingled pool within the well shall not exceed the allowable applicable to that pool.

Assignment of allowable to the well and allocation of production from the well shall be as follows.

HESS;MORROW, EAST (GAS) Pool	Pct Gas: 86	Pct Oil: 50
WC HESS HILLS; ATOKA (G) Pool	Pct Gas: 14	Pct Oil: 50

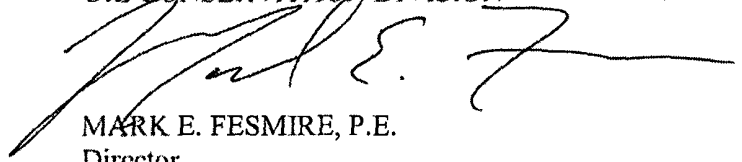
These percentages shall be amended only with written permission of the Division.

REMARKS: The operator shall notify the Artesia District Office of the Division upon implementation of commingling operations.

Pursuant to Rule 303C(2), the commingling authority granted herein may be rescinded by the Division Director if conservation is not being best served by such commingling.

Order approved at Santa Fe, New Mexico on 4/8/2008.

STATE OF NEW MEXICO  
OIL CONSERVATION DIVISION



MARK E. FESMIRE, P.E.  
Director

cc: Oil Conservation Division – Artesia  
State Land Office - Oil, Gas, and Minerals Division