

District I
1625 N. French Dr , Hobbs, NM 88240
District II
1301 W Grand Avenue, Artesia, NM 88210
District III
1000 Rio Brazos Road, Aztec, NM 87410
District IV
1220 S. St. Francis Dr , Santa Fe, NM 87505

State of New Mexico
Energy Minerals and Natural Resources

Form C-101
May 27, 2004

Oil Conservation Division
1220 South St. Francis Dr.
Santa Fe, NM 87505

Submit to appropriate District Office

APR 10 2008

☐ AMENDED REPORT

OCD-ARTESIA

APPLICATION FOR PERMIT TO DRILL, RE-ENTER, DEEPEN, PLUGBACK, OR ADD A ZONE

¹ Operator Name and Address Yates Petroleum Corporation 105 S. 4 th Street Artesia, NM 88210		² OGRID Number 025575
³ Property Code 34689		⁴ API Number 30-015-26673
⁵ Property Name NDDUP		⁶ Well No. 56
⁷ Proposed Pool 1 N. Seven Rivers, Wolfcamp, G 97394		¹⁰ Proposed Pool 2

Surface Location									
UL or lot no	Section	Township	Range	Lot Idn	Feet from the	North/South line	Feet from the	East/West line	County
D	19	19S	25E		660	North	660	West	Eddy

⁸ Proposed Bottom Hole Location If Different From Surface

UL or lot no	Section	Township	Range	Lot Idn	Feet from the	North/South line	Feet from the	East/West line	County

Additional Well Information

¹¹ Work Type Code P	¹² Well Type Code G	¹³ Cable/Rotary N/A	¹⁴ Lease Type Code P	¹⁵ Ground Level Elevation 3587'GR
¹⁶ Multiple N	¹⁷ Proposed Depth N/A	¹⁸ Formation Penn	¹⁹ Contractor N/A	²⁰ Spud Date ASAP
Depth to Groundwater		Distance from nearest fresh water well		Distance from nearest surface water
Pit <input checked="" type="checkbox"/> Liner Synthetic <input type="checkbox"/> _____ mls thick Clay <input type="checkbox"/> Pit Volume: _____ bbls Drilling Method: _____				
<input checked="" type="checkbox"/> Closed-Loop System <input checked="" type="checkbox"/> Fresh Water <input type="checkbox"/> Brine <input type="checkbox"/> Diesel/Oil-based <input type="checkbox"/> Gas/Air <input type="checkbox"/>				

²¹ Proposed Casing and Cement Program

Hole Size	Casing Size	Casing weight/foot	Setting Depth	Sacks of Cement	Estimated TOC
		IN PLACE			

²² Describe the proposed program. If this application is to DEEPEN or PLUG BACK, give the data on the present productive zone and proposed new productive zone. Describe the blowout prevention program, if any. Use additional sheets if necessary.

Yates Petroleum Corporation plans to plugback and recompleate this well as follows: Set a 7" CIBP at 7496' with 35' cement on top. Perforate Wolfcamp 6062'-6080' (38), 6248'-6280' (66) and 6350'-6366' (34). Stimulate as needed.

²³ I hereby certify that the information given above is true and complete to the best of my knowledge and belief. I further certify that the drilling pit will be constructed according to NMOC guidelines ☐, a general permit ☐, or an (attached) alternative OCD approved plan ☐.

Signature: Tina Huerta

Printed name: Tina Huerta

Title: Regulatory Compliance Supervisor

E-mail Address: tina@ypcnm.com

Date: April 4, 2008

Phone: 575-748-4168

OIL CONSERVATION DIVISION

Approved by:

Jim W. Green
District II Supervisor

Title:

Approval Date: 4/23/08

Expiration Date: 4/23/10

Conditions of Approval Attached ☐

District I
1626 N. French Dr., Hobbs, NM 88240
District II
1301 W. Grand Avenue, Artesia, NM 88210
District III
1000 Rio Brazos Rd., Aztec, NM 87410
District IV
1220 S. St. Francis Dr., Santa Fe, NM 87505

State of New Mexico
Energy, Minerals & Natural Resources Department
OIL CONSERVATION DIVISION
1220 South St. Francis Dr.
Santa Fe, NM 87505

Form C-102
Revised October 12, 2005
Submit to Appropriate District Office
State Lease - 4 Copies
Fee Lease - 3 Copies

☐ AMENDED REPORT

WELL LOCATION AND ACREAGE DEDICATION PLAT

¹ API Number 30-015-26673	² Pool Code 97394	³ Pool Name N. Seven Rivers; Wolfcamp (6)
⁴ Property Code 34689	⁵ Property Name NDDUP	⁶ Well Number 56
⁷ OGRID No. 025575	⁸ Operator Name Yates Petroleum Corporation	⁹ Elevation 3587' GR

¹⁰ Surface Location

UL or lot no. D	Section 19	Township 19S	Range 25E	Lot Idn	Feet from the 660	North/South line North	Feet from the 660	East/West line West	County Eddy
--------------------	---------------	-----------------	--------------	---------	----------------------	---------------------------	----------------------	------------------------	----------------

¹¹ Bottom Hole Location If Different From Surface

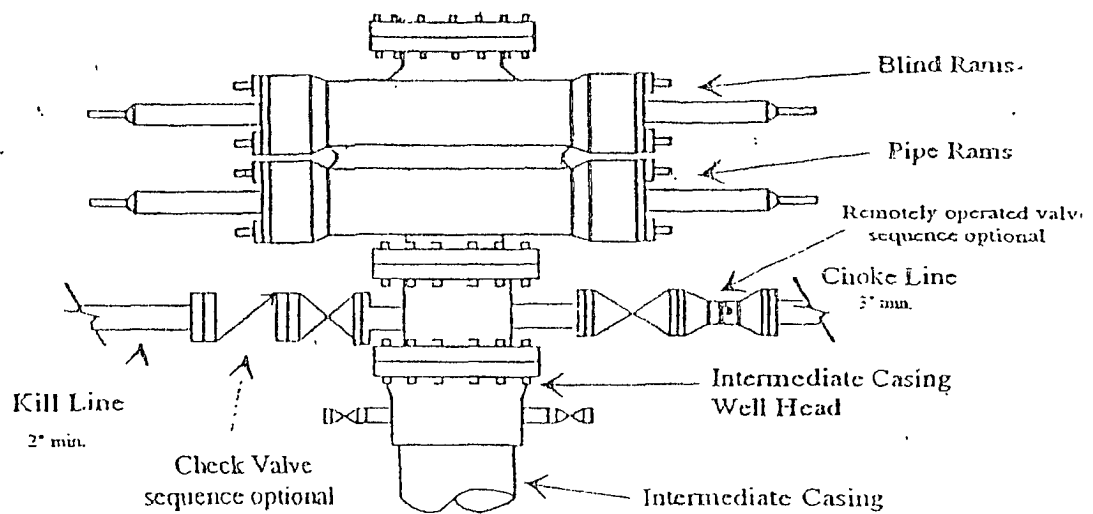
UL or lot no.	Section	Township	Range	Lot Idn	Feet from the	North/South line	Feet from the	East/West line	County
¹² Dedicated Acres 320	¹³ Joint or Infill	¹⁴ Consolidation Code	¹⁵ Order No.						

No allowable will be assigned to this completion until all interests have been consolidated or a non-standard unit has been approved by the division.

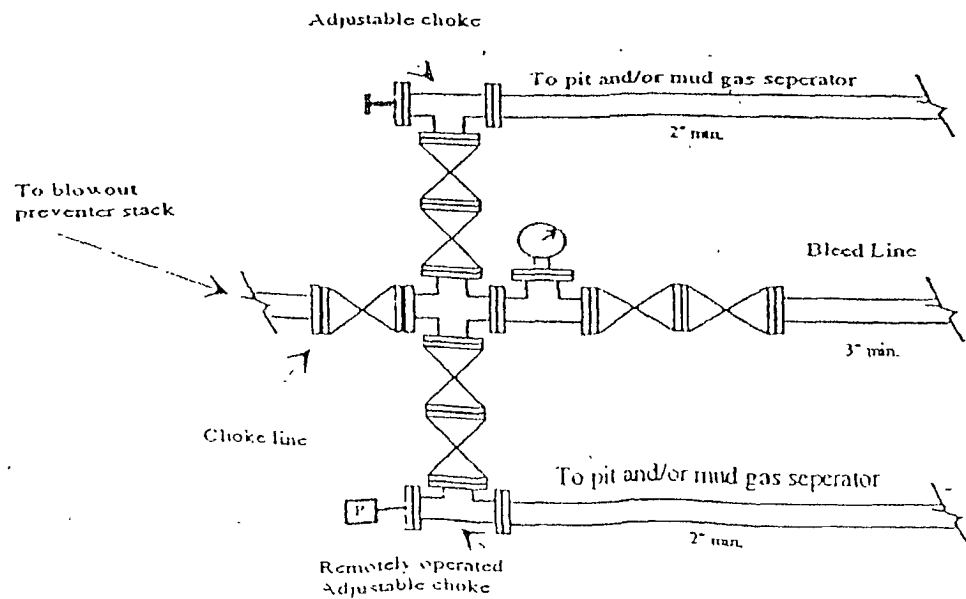
¹⁶ 660'W 660'W					¹⁷ OPERATOR CERTIFICATION I hereby certify that the information contained herein is true and complete to the best of my knowledge and belief, and that this organization either owns a working interest or unleased mineral interest in the land including the proposed bottom hole location or has a right to drill this well at this location pursuant to a contract with an owner of such a mineral or working interest, or to a voluntary pooling agreement or a compulsory pooling order heretofore entered by the division. Signature: Tina Huerta Date: April 4, 2008 Tina Huerta Printed Name
					¹⁸ SURVEYOR CERTIFICATION I hereby certify that the well location shown on this plat was plotted from field notes of actual surveys made by me or under my supervision, and that the same is true and correct to the best of my belief. Date of Survey Signature and Seal of Professional Surveyor. Certificate Number

Yates Petroleum Corporation

Typical 3,000 psi Pressure System Schematic



Typical 3,000 psi choke manifold assembly with at least these minimum features



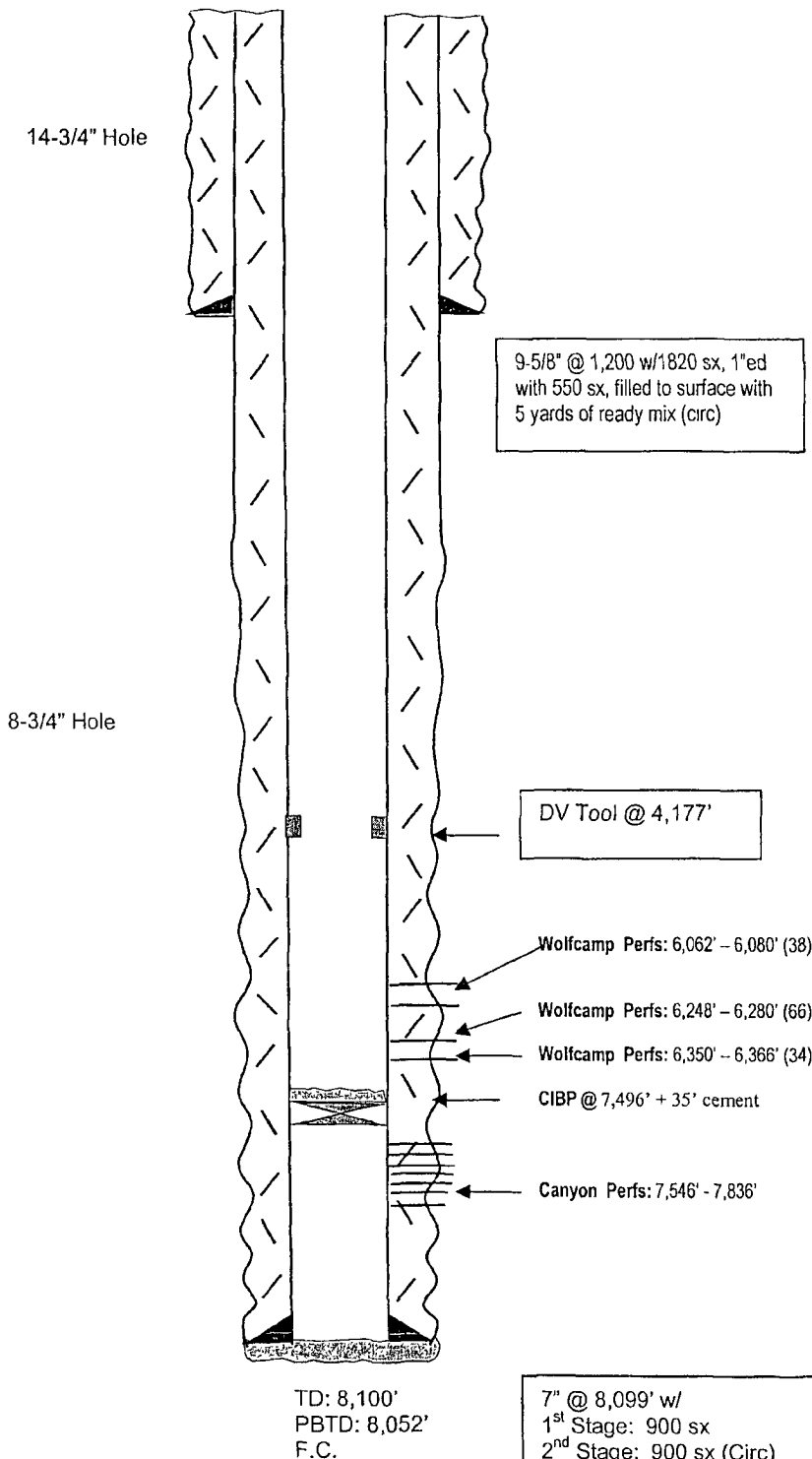
WELL NAME: NDDUP #56 FIELD: Dagger Draw Wildcat Wolfcamp
 LOCATION: 660' FNL & 660' FWL of Section 19-19S-25E Eddy, NM
 GL: 3,588' ZERO: 18' KB: 3,606'
 SPUD DATE: 5/19/1991 COMPLETION DATE: 7/1/1991
 COMMENTS: API No.: 30-015-26673

CASING PROGRAM

9-5/8" 36# K55 STC	1,200'
7" 26# K55	8099'
	8,099'

After

TOPS	
Glorieta	1,948'
Paddockl	2,176'
Abo	4,220'
WC	5,400'
Penn	7,532'



Not to Scale
 8/27/07
 Moss

MARTIN YATES, III
1912-1985

FRANK W. YATES
1936-1986



105 SOUTH FOURTH STREET
ARTESIA, NEW MEXICO 88210-2118
TELEPHONE (575) 748-1471

S.P. YATES
CHAIRMAN EMERITUS
JOHN A. YATES
CHAIRMAN OF THE BOARD
FRANK YATES, JR.
PRESIDENT
PEYTON YATES
DIRECTOR
JOHN A. YATES, JR.
DIRECTOR

April 4, 2008

APR 10 2008
OCD-ARTESIA

Oil Conservation Division, District II Office
1301 W. Grand Ave.
Artesia, NM 88210

Re: NDDUP #56
Section 19-T19S-R25E
Eddy County, New Mexico
H2S Contingency Plan

Sources at Yates Petroleum Corporation have relayed information to me that they believe there will not be enough H2S anticipated from the surface to the Wolfcamp formation to even meet the OCD's minimum requirements for the submission of a contingency plan per Rule 118.

Thank you,

YATES PETROLEUM CORPORATION

Tina Huerta
Regulatory Compliance Supervisor

RANDY G. PATTERSON
SECRETARY

DAVID LANNING
CHIEF OPERATING OFFICER

DENNIS G. KINSEY
TREASURER