

Submit 3 Copies to Appropriate District Office
District I
1625 N. French Dr., Hobbs, NM 88240
District II
1301 W. Grand Ave., Artesia, NM 88210
District III
1000 Rio Brazos Rd., Aztec, NM 87410
District IV
1220 S. St. Francis Dr., Santa Fe, NM 87505

State of New Mexico
Energy, Minerals and Natural Resources

Form C-103
June 16, 2008

OIL CONSERVATION DIVISION
1220 South St. Francis Dr.
Santa Fe, NM 87505

WELL API NO. 30-005-63983
5. Indicate Type of Lease STATE <input type="checkbox"/> FEE <input checked="" type="checkbox"/>
6. State Oil & Gas Lease No.
7. Lease Name or Unit Agreement Name Sacra SA Com
8. Well Number 18
9. OGRID Number 25575
10. Pool name or Wildcat 97128 Cottonwood Ranch, Penn

SUNDRY NOTICES AND REPORTS ON WELLS
(DO NOT USE THIS FORM FOR PROPOSALS TO DRILL OR TO DEEPEN OR PLUG BACK TO A DIFFERENT RESERVOIR USE "APPLICATION FOR PERMIT" (FORM C-101) FOR SUCH PROPOSALS.)

1. Type of Well: Oil Well ☐ Gas Well ☒ Other

2. Name of Operator
Yates Petroleum Corporation

3. Address of Operator
105 S. 4th Street, Artesia, New Mexico 88210

4. Well Location

Unit Letter A : 990 feet from the North line and 660 feet from the East line
Section 27 Township 6S Range 25E County Chaves

11. Elevation (Show whether DR, RKB, RT, GR, etc.)
3775'

12. Check Appropriate Box to Indicate Nature of Notice, Report or Other Data

NOTICE OF INTENTION TO:

PERFORM REMEDIAL WORK ☐ PLUG AND ABANDON ☐
TEMPORARILY ABANDON ☐ CHANGE PLANS ☐
PULL OR ALTER CASING ☐ MULTIPLE COMPL ☐

OTHER: ☐

SUBSEQUENT REPORT OF:

REMEDIAL WORK ☐ ALTERING CASING ☐
COMMENCE DRILLING OPNS. ☐ P AND A ☐
CASING/CEMENT JOB ☐

OTHER: ☒

13. Describe proposed or completed operations. (Clearly state all pertinent details, and give pertinent dates, including estimated date of starting any proposed work). SEE RULE 1103. For Multiple Completions: Attach wellbore diagram of proposed completion or recompletion.

Yates Petroleum Corporation wishes to extend the captioned well's APD expiration date for two (2) years to September 4, 2010.

Sources at Yates Petroleum Corporation have relayed information to me that they believe there will not be enough H2S found from the surface through the Granite Wash formation to meet the OCD's minimum requirements for the submission of a contingency plan per Rule 118.

Thank you.

I hereby certify that the information above is true and complete to the best of my knowledge and belief.

SIGNATURE Debbie L. Caffall TITLE Regulatory Agent/Land Department DATE August 25, 2008

Type or print name Debbie L. Caffall E-mail address debbiec@ypcnm.com PHONE: (575) 748-4376

For State Use Only

APPROVED BY: [Signature] TITLE _____ DATE 9-2-08

Conditions of Approval (if any):

District I

1625 N. French Dr., Hobbs, NM 88240

District II

1301 W. Grand Avenue, Artesia, NM 88210

District III

1000 Rio Brazos Rd., Aztec, NM 87410

District IV

1220 S. St. Francis Dr., Santa Fe, NM 87505

State of New Mexico
Energy, Minerals & Natural Resources Department
OIL CONSERVATION DIVISION
1220 South St. Francis Dr.
Santa Fe, NM 87505

Form C-102

Revised October 12, 2005

Submit to Appropriate District Office

State Lease - 4 Copies

Fee Lease - 3 Copies

☐ AMENDED REPORT

WELL LOCATION AND ACREAGE DEDICATION PLAT

¹ API Number	² Pool Code 9635 97128 Cottonwood Ranch	³ Pool Name Cotton Ranch Penn Penn
⁴ Property Code 12707	⁵ Property Name Sacra SA Com.	⁶ Well Number 18
⁷ OGRID No. 025575	⁸ Operator Name Yates Petroleum Corporation	⁹ Elevation 3775'

¹⁰ Surface Location

UL or lot no.	Section	Township	Range	Lot Idn	Feet from the	North/South line	Feet from the	East/West line	County
A	27	6S	25 E		990'	North	660'	East	Chaves

¹¹ Bottom Hole Location If Different From Surface

UL or lot no.	Section	Township	Range	Lot Idn	Feet from the	North/South line	Feet from the	East/West line	County

¹² Dedicated Acres 320 E 1/2	¹³ Joint or Infill	¹⁴ Consolidation Code	¹⁵ Order No.
--	-------------------------------	----------------------------------	-------------------------

No allowable will be assigned to this completion until all interests have been consolidated or a non-standard unit has been approved by the division.

16	FEE		17 OPERATOR CERTIFICATION I hereby certify that the information contained herein is true and complete to the best of my knowledge and belief, and that this organization either owns a working interest or unleased mineral interest in the land including the proposed bottom hole location or has a right to drill this well at this location pursuant to a contract with an owner of such a mineral or working interest, or to a voluntary pooling agreement or a compulsory pooling order heretofore entered by the division.
			Signature: <i>Debbie L. Caffall</i> Date: 8/31/07
			Debbie L. Caffall, Regulatory Agent Printed Name
NM-10588			18 SURVEYOR CERTIFICATION I hereby certify that the well location shown on this plat was plotted from field notes of actual surveys made by me or under my supervision, and that the same is true and correct to the best of my belief.
			Date of Survey Signature and Seal of Professional Surveyor
			REFER TO ORIGINAL PLAT Certificate Number

District II
\$11 South First, Artesia, NM 88210

OIL CONSERVATION DIVISION
1220 South St. Francis Dr.
Santa Fe, NM 87505

Submit to Appropriate District Office
State Lease - 4 Copies
Fee Lease - 3 Copies

District III
1000 Rio Brazos Rd., Aztec, NM 87410

District IV
1220 S. St. Francis Dr., Santa Fe, NM 87505

☐ AMENDED REPORT

WELL LOCATION AND ACREAGE DEDICATION PLAT

1 APT Number		2 Pool Code		3 Pool Name Cotton Ranch Penn	
4 Property Code		5 Property Name Sacra "SA" Com.			6 Well Number 18
7 OGRID No. 025575		8 Operator Name Yates Petroleum Corporation			9 Elevation 3775'

10 Surface Location


UL or lot no.	Section	Township	Range	Lot Idn	Feet from the	North/South Line	Feet from the	East/West Line	County
A	27	6S	25E		990'	North	660'	East	Chaves

11 Bottom Hole Location If Different From Surface

UL or lot no.	Section	Township	Range	Lot Ids	Feet from the	North/South line	Feet from the	East/West line	County
---------------	---------	----------	-------	---------	---------------	------------------	---------------	----------------	--------

12 Dedicated Assets 320	13 Joint or Infill	14 Consolidation Code	15 Order No.
----------------------------	--------------------	-----------------------	--------------

NO ALLOWABLE WILL BE ASSIGNED TO THIS COMPLETION UNTIL ALL INTERESTS HAVE BEEN CONSOLIDATED OR A NON-STANDARD UNIT HAS BEEN APPROVED BY THE DIVISION

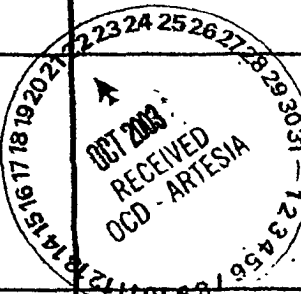

		FEE	990'	17 OPERATOR CERTIFICATION I hereby certify that the information contained herein is true and complete to the best of my knowledge and belief.  _____ Signature Robert Asher Printed Name Regulatory Agent Title 9/10/2003 Date
			660'	
		NM-10588		18 SURVEYOR CERTIFICATION I hereby certify that the well location shown on this plat was plotted from field notes of actual surveys made by me or under my supervision, and that the same is true and correct to the best of my belief. REFER TO ORIGINAL PLAT Date of Survey _____ Signature and Seal of Professional Surveyor _____ Certificate Number _____

DISTRICT IV
2046 South Peabody, Santa Fe, NM 87605

Form C-102
Revised March 17, 1960
Instruction on Back
Submit to Appropriate District Office
State Inmate - 4 Copies
For Inmate - 3 Copies

**P.O. Box 2088
Santa Fe, New Mexico 87504-2088**

AMENDED REPORT

<div style="border: 1px solid black; width: 100px; height: 100px; margin: 0 auto; text-align: center; line-height: 100px;">  </div>	<div style="border: 1px solid black; width: 100%; height: 100%; position: relative;"> FEE <div style="position: absolute; top: 50px; right: 50px; text-align: center;"> 990' 660' </div> </div>	<div style="border: 1px solid black; padding: 5px;"> <p style="text-align: center; margin: 0;">OPERATOR CERTIFICATION</p> <p style="font-size: 0.8em; margin: 5px 0;">I hereby certify the the information contained herein is true and complete to the best of my knowledge and belief.</p> <div style="text-align: center;">  <hr/> <p style="margin: 0;">Signature</p> </div> <div style="text-align: center; margin-top: 10px;"> <p style="margin: 0;">Printed Name</p> <p style="margin: 0; font-size: 1.2em;">Cy Cowan</p> </div> <div style="text-align: center; margin-top: 10px;"> <p style="margin: 0;">Title</p> <p style="margin: 0; font-size: 1.2em;">Regulatory Agent</p> </div> <div style="text-align: center; margin-top: 10px;"> <p style="margin: 0;">Date</p> <p style="margin: 0; font-size: 1.2em;">October 20, 2003</p> </div> </div>
<div style="border: 1px solid black; width: 100%; height: 100%; position: relative;"> NM-10588 </div>		<div style="border: 1px solid black; padding: 5px;"> <p style="text-align: center; margin: 0;">SURVEYOR CERTIFICATION</p> <p style="font-size: 0.8em; margin: 5px 0;">I hereby certify that the well location shown on this plat was plotted from field notes of actual surveys made by me or under my supervision, and that the same is true and correct to the best of my belief.</p> <p style="text-align: center; margin-top: 10px; font-weight: bold;">REFER TO ORIGINAL PLAT.</p> <div style="margin-top: 10px;"> <p style="font-size: 0.8em; margin: 0;">Date Surveyed</p> <p style="font-size: 0.8em; margin: 0;">Signature & Seal of Professional Surveyor</p> </div> <div style="margin-top: 20px; font-size: 0.8em;"> <p style="margin: 0;">Certificate No. Herschel L. Jones (LS 3840)</p> <p style="text-align: center; margin: 0; font-weight: bold;">GENERAL SURVEYING COMPANY</p> </div> </div>