

UNITED STATES
DEPARTMENT OF THE INTERIOR
BUREAU OF LAND MANAGEMENT



OCD-ARTESIA

FORM APPROVED
OMB No 1004-0137
Expires July 31, 2010

SUNDRY NOTICES AND REPORTS ON WELLS

Do not use this form for proposals to drill or to re-enter an abandoned well. Use Form 3160-3 (APD) for such proposals.

SEP 23 2008

OCD-ARTESIA

5 Lease Serial No
NMLC067348
6 If Indian, Allottee or Tribe Name

SUBMIT IN TRIPLICATE - Other instructions on page 2.

1 Type of Well

☒ Oil Well ☐ Gas Well ☐ Other

2 Name of Operator

Yates Petroleum Corporation

3a. Address

105 S. 4th Str., Artesia, NM 88210

3b Phone No (include area code)

575-748-1471

4. Location of Well (Footage, Sec., T., R., M., OR Survey Description)

660'FNL and 1650'FWL of Section 28-T18S-R29E (Unit C, NENW)

7 If Unit or CA/Agreement, Name and/or No

8 Well Name and No.

Dixon & Yates LM Federal #2

9 API Well No

30-015-32814

10 Field and Pool or Exploratory Area

Loco Hills; Wolfcamp

11 County or Parish, State

Eddy County, New Mexico

12. CHECK APPROPRIATE BOX(ES) TO INDICATE NATURE OF NOTICE, REPORT, OR OTHER DATA

TYPE OF SUBMISSION

TYPE OF ACTION

☐ Notice of Intent

☒ Subsequent Report

☐ Final Abandonment Notice

☐ Acidize

☐ Alter Casing

☐ Casing Repair

☐ Change Plans

☐ Convert to Injection

☐ Deepen

☐ Fracture Treat

☐ New Construction

☐ Plug and Abandon

☐ Plug Back

☐ Production (Start/Resume)

☐ Reclamation

☐ Recomplete

☐ Temporarily Abandon

☐ Water Disposal

☐ Water Shut-Off

☐ Well Integrity

☒ Other Drop COM

and revert to

lease

13 Describe Proposed or Completed Operation. Clearly state all pertinent details, including estimated starting date of any proposed work and approximate duration thereof. If the proposal is to deepen directionally or recompleat horizontally, give subsurface locations and measured and true vertical depths of all pertinent markers and zones. Attach the Bond under which the work will be performed or provide the Bond No on file with BLM/BIA. Required subsequent reports must be filed within 30 days following completion of the involved operations. If the operation results in a multiple completion or recompleat in a new interval, a Form 3160-4 must be filed once testing has been completed. Final Abandonment Notices must be filed only after all requirements, including reclamation, have been completed and the operator has determined that the site is ready for final inspection.

Well is now producing from Loco Hills; Wolfcamp (Oil) which entails 40 acre spacing. Yates is requesting that this well be removed from the COM and reverted back to the lease. Attached is a previously submitted and approved name change sundry to drop the COM from the name and a previously submitted and approved C-102 with the 40 acre spacing.

Faxed to Dinah Negrete (BLM-Carlsbad) as per her request on 9/10/08. Originals to follow in the mail.

ACCEPTED FOR RECORD

SEP 24 2008

Gerry Guve, Deputy Field Inspector

NM OCD-District II ARTESIA

14 I hereby certify that the foregoing is true and correct
Name (Printed/Typed)

Tina Huerta

Title Regulatory Compliance Supervisor

Signature

Date September 10, 2008

ACCEPTED FOR RECORD

THIS SPACE FOR FEDERAL OR STATE OFFICE USE

Approved by

/S/ DAVID R. GLASS

Title

Date

Conditions of approval, if any, are attached. Approval of this notice does not warrant or certify that the applicant holds legal or equitable title to those rights in the subject lease which would entitle the applicant to conduct operations thereon.

Office

Title 18 U.S.C. Section 1001 and Title 18 U.S.C. Section 1212, make it a crime for any person knowingly and willfully to make to any department or agency of the United States any false, fictitious or fraudulent statements or representations as to any matter within its jurisdiction.

(Instructions on page 2)

UNITED STATES
DEPARTMENT OF THE INTERIOR
BUREAU OF LAND MANAGEMENT

OPERATING COPY

FORM APPROVED
OMB No 1004-0137
Expires July 31, 2010

SUNDRY NOTICES AND REPORTS ON WELLS

Do not use this form for proposals to drill or to re-enter an abandoned well. Use Form 3160-3 (APD) for such proposals.

5 Lease Serial No

NMLC067348

6 If Indian, Allottee or Tribe Name

SUBMIT IN TRIPLICATE - Other instructions on page 2.

1 Type of Well



Oil Well



Gas Well



Other

2 Name of Operator

Yates Petroleum Corporation

3a Address

105 S. 4th Str., Artesia, NM 88210

3b Phone No (include area code)

575-748-1471

4 Location of Well (Footage, Sec, T., R., M., OR Survey Description)

660'FNL & 1650'FWL of Section 28-T18S-R29E (Unit C, NENW)

7. If Unit or CA/Agreement, Name and/or No.

8. Well Name and No

Dixon & Yates LM Federal Com #2

9. API Well No

30-015-32814

10 Field and Pool or Exploratory Area

Loco Hills; Wolfcamp

11. County or Parish, State

Eddy County, New Mexico

12. CHECK APPROPRIATE BOX(ES) TO INDICATE NATURE OF NOTICE, REPORT, OR OTHER DATA

TYPE OF SUBMISSION	TYPE OF ACTION			
<input type="checkbox"/> Notice of Intent	<input type="checkbox"/> Acidize	<input type="checkbox"/> Deepen	<input type="checkbox"/> Production (Start/Resume)	<input type="checkbox"/> Water Shut-Off
<input checked="" type="checkbox"/> Subsequent Report	<input type="checkbox"/> Alter Casing	<input type="checkbox"/> Fracture Treat	<input type="checkbox"/> Reclamation	<input type="checkbox"/> Well Integrity
<input type="checkbox"/> Final Abandonment Notice	<input type="checkbox"/> Casing Repair	<input type="checkbox"/> New Construction	<input type="checkbox"/> Recomplete	<input checked="" type="checkbox"/> Other Name _____
	<input type="checkbox"/> Change Plans	<input type="checkbox"/> Plug and Abandon	<input type="checkbox"/> Temporarily Abandon	Change _____
	<input type="checkbox"/> Convert to Injection	<input type="checkbox"/> Plug Back	<input type="checkbox"/> Water Disposal	

13 Describe Proposed or Completed Operation. Clearly state all pertinent details, including estimated starting date of any proposed work and approximate duration thereof. If the proposal is to deepen directionally or recompleat horizontally, give subsurface locations and measured and true vertical depths of all pertinent markers and zones. Attach the Bond under which the work will be performed or provide the Bond No on file with BLM/BIA. Required subsequent reports must be filed within 30 days following completion of the involved operations. If the operation results in a multiple completion or recompleat in a new interval, a Form 3160-4 must be filed once testing has been completed. Final Abandonment Notices must be filed only after all requirements, including reclamation, have been completed and the operator has determined that the site is ready for final inspection.

Former Wellname: Dixon & Yates LM Federal Com #2

New Wellname: Dixon & Yates LM Federal #2

ACCEPTED FOR RECORD

JUN 27 2008

BUREAU OF LAND MANAGEMENT
CARLSBAD FIELD OFFICE

14 I hereby certify that the foregoing is true and correct
Name (Printed/Typed)

Tina Huerta

Title Regulatory Compliance Supervisor

Signature

Tina Huerta

Date June 18, 2008

THIS SPACE FOR FEDERAL OR STATE OFFICE USE

Approved by

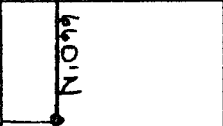

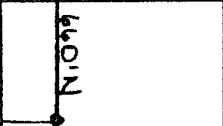
Conditions of approval, if any, are attached. Approval of this notice does not warrant or certify that the applicant holds legal or equitable title to those rights in the subject lease which would entitle the applicant to conduct operations thereon.

Title

Date

Office

Title 18 U.S.C. Section 1001 and Title 43 U.S.C. Section 1212, make it a crime for any person knowingly and willfully to make to any department or agency of the United States any false, fictitious or fraudulent statements or representations as to any matter within its jurisdiction.

16		<p style="text-align: center;">17 OPERATOR CERTIFICATION</p> <p><i>I hereby certify that the information contained herein is true and complete to the best of my knowledge and belief, and that this organization either owns a working interest or unleased mineral interest in the land including the proposed bottom hole location or has a right to drill this well at this location pursuant to a contract with an owner of such a mineral or working interest, or to a voluntary pooling agreement or a compulsory pooling order heretofore entered by the division</i></p> <div style="display: flex; justify-content: space-between;"> <div style="width: 60%;">  </div> <div style="width: 35%; text-align: right;"> February 26, 2008 </div> </div> <div style="display: flex; justify-content: space-between; margin-top: 10px;"> <div style="width: 60%;"> Tina Huerta Printed Name </div> <div style="width: 35%; text-align: right;"> Date </div> </div>
18		<p style="text-align: center;">18 SURVEYOR CERTIFICATION</p> <p><i>I hereby certify that the well location shown on this plat was plotted from field notes of actual surveys made by me or under my supervision, and that the same is true and correct to the best of my belief</i></p> <div style="margin-top: 20px;"> Date of Survey _____ Signature and Seal of Professional Surveyor _____ Certificate Number _____ </div>