


Submit 3 Copies To Appropriate District
Office
District I
1625 N French Dr, Hobbs, NM 88240
District II
1301 W Grand Ave, Artesia, NM 88210
District III
1000 Rio Brazos Rd., Aztec, NM 87410
District IV
1220 S. St Francis Dr., Santa Fe, NM
87505

State of New Mexico
Energy, Minerals and Natural Resources

Form C-103
June 16, 2008

 OIL CONSERVATION DIVISION
1220 South St. Francis Dr.
Santa Fe, NM 87505

WELL API NO. 30-005-61797
5. Indicate Type of Lease STATE <input type="checkbox"/> FEE <input checked="" type="checkbox"/>
6. State Oil & Gas Lease No.
7. Lease Name or Unit Agreement Name Hrubetz BBV Com
8. Well Number 1
9. OGRID Number 25575
10. Pool name or Wildcat Undesignated Precambrian 97457

SUNDRY NOTICES AND REPORTS ON WELLS
(DO NOT USE THIS FORM FOR PROPOSALS TO DRILL OR TO DEEPEN OR PLUG BACK TO A DIFFERENT RESERVOIR. USE "APPLICATION FOR PERMIT" (FORM C-101) FOR SUCH PROPOSALS.)

1. Type of Well: Oil Well ☐ Gas Well ☒ Other ☐ **SEP 29 2008**
OCD-ARTESIA

2. Name of Operator
Yates Petroleum Corporation

3. Address of Operator
105 S. 4th Street, Artesia, New Mexico 88210

4. Well Location
Unit Letter L : 1980 feet from the South line and 660 feet from the West line
Section 3 Township 12S Range 26E County Chaves

11. Elevation (Show whether DR, RKB, RT, GR, etc.)
3445' GR

12. Check Appropriate Box to Indicate Nature of Notice, Report or Other Data

NOTICE OF INTENTION TO:

PERFORM REMEDIAL WORK ☐ PLUG AND ABANDON ☐
TEMPORARILY ABANDON ☐ CHANGE PLANS ☐
PULL OR ALTER CASING ☐ MULTIPLE COMPL ☐

OTHER: ☐

SUBSEQUENT REPORT OF:

REMEDIAL WORK ☐ ALTERING CASING ☐
COMMENCE DRILLING OPNS. ☐ P AND A ☐
CASING/CEMENT JOB ☐

OTHER: ☒

13. Describe proposed or completed operations. (Clearly state all pertinent details, and give pertinent dates, including estimated date of starting any proposed work). SEE RULE 1103. For Multiple Completions: Attach wellbore diagram of proposed completion or recompletion.

Yates Petroleum Corporation wishes to extend the captioned well's APD expiration date for two (2) years to October 11, 2010.

Sources at Yates Petroleum Corporation have relayed information to me that they believe there will not be enough H2S anticipated from the surface to the Precambrian formation to meet the OCD's minimum requirements for the submission of a contingency plan per Rule 118.

C-144 attached C-102 attached

I hereby certify that the information above is true and complete to the best of my knowledge and belief.

SIGNATURE Debbie L. Caffall Regulatory Agent/Land Department DATE September 26, 2008

Type or print name Debbie L. Caffall E-mail address debbiec@ypcnm.com PHONE: (575) 748-4376

For State Use Only

APPROVED BY Kimberly M. Wilson Compliance Officer DATE 10.10.08
Conditions of Approval (if any):

YATES PETROLEUM CORPORATION

Hrubetz BBV Com #1 Re-entry

1980' FSL & 660' FWL

Section 3-T12S-R26E

Chaves County, New Mexico

Yates Petroleum Corporation plans to re-enter this well bore that was originally drilled by Hrubetz Oil Co. as the Bogle "3" #1 well. The well was plugged on 2/9/1983. Yates plans to use a pulling unit and a reverse unit to drill out the plugs in the 8 5/8" casing and the 7 7/8" open hole to the original TD @ 6029'. The hole will be circulated clean. Will tie back the 5 1/2" casing together and cement volume calculated to tie back to 1000' (approx. 400 sx). The well will be completed with a pulling unit in the Silurian-Devonian formation at 5724' to 5728' and 5730' to 5746'. A 3000# BOPE will be installed on the 8 5/8" casing.

District I

1625 N. French Dr., Hobbs, NM 88240

District II

1301 W. Grand Avenue, Artesia, NM 88210

District III

1000 Rio Brazos Rd., Aztec, NM 87410

District IV

1220 S. St. Francis Dr., Santa Fe, NM 87505

State of New Mexico

Energy, Minerals & Natural Resources Department

OIL CONSERVATION DIVISION

1220 South St. Francis Dr.

Santa Fe, NM 87505

Form C-102

Revised October 12, 2005

Submit to Appropriate District Office

State Lease - 4 Copies

Fee Lease - 3 Copies

☐ AMENDED REPORT

WELL LOCATION AND ACREAGE DEDICATION PLAT

¹ API Number 30-005-61797	² Pool Code 97457	³ Pool Name Undesignated Precambrian
⁴ Property Code 33260	⁵ Property Name Hrubetz BBV Com	⁶ Well Number 1
⁷ OGRID No. 025575	⁸ Operator Name Yates Petroleum Corporation	⁹ Elevation 3445

¹⁰ Surface Location

UL or lot no. L	Section 3	Township 12 S	Range 26 E	Lot Idn	Feet from the 1980	North/South line South	Feet from the 660	East/West line West	County Chaves
--------------------	--------------	------------------	---------------	---------	-----------------------	---------------------------	----------------------	------------------------	------------------

¹¹ Bottom Hole Location If Different From Surface

UL or lot no.	Section	Township	Range	Lot Idn	Feet from the	North/South line	Feet from the	East/West line	County
---------------	---------	----------	-------	---------	---------------	------------------	---------------	----------------	--------

¹² Dedicated Acres 320 W/2	¹³ Joint or Infill	¹⁴ Consolidation Code	¹⁵ Order No.
------------------------------------------	-------------------------------	----------------------------------	-------------------------

No allowable will be assigned to this completion until all interests have been consolidated or a non-standard unit has been approved by the division.

¹⁶ Fee	Fee			¹⁷ OPERATOR CERTIFICATION I hereby certify that the information contained herein is true and complete to the best of my knowledge and belief and that this organization either owns a working interest or unleased mineral interest in the land including the proposed bottom hole location or has a right to drill this well at this location pursuant to a contract with an owner of such a mineral or working interest, or to a voluntary pooling agreement or a compulsory pooling order heretofore entered by the division Signature: <i>Debbie L. Caffall</i> Date: 9/13/07 Debbie L. Caffall, Regulatory Agent Printed Name
Fee				
Fee	NM-70879			¹⁸ SURVEYOR CERTIFICATION I hereby certify that the well location shown on this plat was plotted from field notes of actual surveys made by me or under my supervision, and that the same is true and correct to the best of my belief. Date of Survey Signature and Seal of Professional Surveyor REFER TO ORIGINAL PLAT Certificate Number
NM-59156				

Revised 1
1636 N. French Dr., Hobbs, NM 88240

Revised II
811 South First, Artesia, NM 88210

Revised III
1000 Rio Bravo Rd., Aztec, NM 87410

Revised IV
2220 S. St. Francis Dr., Santa Fe, NM 87505

State of New Mexico
Geology, Minerals & Natural Resources Department

OIL CONSERVATION DIVISION
1220 South St. Francis Dr.
Santa Fe, NM 87505

Form C-102
Revised August 15, 2000

Submit to Appropriate District Office
State Lease - 4 Copies
Fee Lease - 3 Copies

10/24/2003

RECEIVED



AMENDED REPORT

WELL LOCATION AND ACREAGE DEDICATION PLAT

¹ APN Number 30-	² Pool Code 97457	³ Pool Name Under. Lea Lake; Pm. Permu.
⁴ Property Code 33260	⁵ Property Name Hrubetz HCU Com.	⁶ Well Number 1
⁷ OCRD No. 025575	⁸ Operator Name Yates Petroleum Corporation	⁹ Elevation 3445'

¹⁰ Surface Location


UL or lot no.	Section	Township	Range	Lot 1/4	Foot from the	North/South line	Foot from the	East/West line	County
1	3	12S	26E		1980	South	660	West	Chaves

¹¹ Bottom Hole Location If Different From Surface

UL or lot no.	Section	Township	Range	Lot 1/4	Foot from the	North/South line	Foot from the	East/West line	County
---------------	---------	----------	-------	---------	---------------	------------------	---------------	----------------	--------

¹² Dedicated Acres 320	¹³ Joint or Infill	¹⁴ Consolidation Code	¹⁵ Order No.
--------------------------------------	-------------------------------	----------------------------------	-------------------------

NO ALLOWABLE WILL BE ASSIGNED TO THIS COMPLETION UNTIL ALL INTERESTS HAVE BEEN CONSOLIDATED OR A NON-STANDARD UNIT HAS BEEN APPROVED BY THE DIVISION

FEE	FEE			¹⁷ OPERATOR CERTIFICATION I hereby certify that the information contained herein is true and complete to the best of my knowledge and belief.  Robert Asher District Manager Regulatory Agent Date 10/24/2003
FEE				¹⁸ SURVEYOR CERTIFICATION I hereby certify that the well location shown on this plat was plotted from field notes of actual surveys made by me or under my supervision, and that the same is true and correct to the best of my belief. Date of Survey Signature and Seal of Professional Surveyor: REFER TO ORIGINAL PLAT. Certificate Number
FEE	NM-70879			
660'				
1980'				
NM-69156				

MEXICO OIL CONSERVATION COMMISSION
WELL LOCATION AND ACREAGE DEDICATION F-L-A

OCT 4 1982
Form C-102
Revised 6-79
Effective 1-1-82

All distances must be from the corner boundaries of the Section

O.C.D.


PROPERTY HRUBETZ OIL COMPANY		LEASE BOGLE 3		OFFICE ARTESIA OFFICE 1	
Section 1	Survey 3	Range 12 SOUTH	Range 26 EAST	County 306	
Section 1980 Section SOUTH Section 660 Section WEST					
Total Acreage 3445.0		Producing Formation DEVONIAN		Pool WILDCAT	
				Acres 60	

1. Outline the acreage dedicated to the subject well by colored pencil or hatchure marks on the plot below.
2. If more than one lease is dedicated to the well, outline each and identify the ownership thereof (both as to working interest and royalty).
3. If more than one lease of different ownership is dedicated to the well, have the interests of all owners been consolidated by communitization, unitization, force-pooling, etc?

☐ Yes ☐ No If answer is "yes," type of consolidation _____

If answer is "no," list the owners and tract descriptions which have actually been consolidated. (Use reverse side of this form if necessary.) _____

No allowable will be assigned to the well until all interests have been consolidated (by communitization, unitization, force-pooling, or otherwise) or until a non-standard unit, eliminating such interests, has been approved by the Commission.



CERTIFICATION

I hereby certify that the information contained herein is true and complete to the best of my knowledge and belief.

John W. West
AGENT

Company
HRUBETZ OIL COMPANY

Date
10-1-1982

I hereby certify that the well location shown on this plot was plotted from field notes of actual surveys made by me or under my supervision, and that the same is true and correct to the best of my knowledge and belief.

Date Surveyed
9/30/82

Registered Professional Engineer
and/or Land Surveyor

John W. West

Certified by **JOHN W. WEST** 676
PATRICK A. ROBERTS 6888
RONALD J. ELLISON 3233

