

District I
1625 N. French Dr., Hobbs, NM 88240
District II
1301 W. Grand Ave., Artesia, NM 88210
District III
1000 Rio Brazos Rd., Aztec, NM 87410
District IV
1220 S. St. Francis Dr., Santa Fe, NM 87505

State of New Mexico
Energy, Minerals and Natural Resources

OIL CONSERVATION DIVISION
1220 South St. Francis Dr.
Santa Fe, NM 87505

FEB 17 2009

Form C-103
June 16, 2008

<p>SUNDRY NOTICES AND REPORTS ON WELLS (DO NOT USE THIS FORM FOR PROPOSALS TO DRILL OR TO DEEPEN OR PLUG BACK TO A DIFFERENT RESERVOIR. USE "APPLICATION FOR PERMIT" (FORM C-101) FOR SUCH PROPOSALS.)</p>		<p>WELL API NO. 30-015-35448</p>
<p>1. Type of Well: Oil Well <input checked="" type="checkbox"/> Gas Well <input type="checkbox"/> Other <input type="checkbox"/></p>		<p>5. Indicate Type of Lease STATE <input checked="" type="checkbox"/> FEE <input type="checkbox"/></p>
<p>2. Name of Operator Yates Petroleum Corporation</p>		<p>6. State Oil & Gas Lease No. V-3346</p>
<p>3. Address of Operator 105 S. 4th Street, Artesia, New Mexico 88210</p>		<p>7. Lease Name or Unit Agreement Name Loving AIB State</p>
<p>4. Well Location Unit Letter I : 2310 feet from the South line and 990 feet from the East line Section 16 Township 23S Range 28E County Eddy</p>		<p>8. Well Number 14</p>
<p>11. Elevation (Show whether DR, RKB, RT, GR, etc.) 3011' GR</p>		<p>9. OGRID Number 25575</p>
		<p>10. Pool name or Wildcat Loving; Delaware, South</p>

12. Check Appropriate Box to Indicate Nature of Notice, Report or Other Data

NOTICE OF INTENTION TO:

PERFORM REMEDIAL WORK ☐ PLUG AND ABANDON ☐
TEMPORARILY ABANDON ☐ CHANGE PLANS ☐
PULL OR ALTER CASING ☐ MULTIPLE COMPL ☐

OTHER: ☐

SUBSEQUENT REPORT OF:

REMEDIAL WORK ☐ ALTERING CASING ☐
COMMENCE DRILLING OPNS. ☐ P AND A ☐
CASING/CEMENT JOB ☐

OTHER: ☒

13. Describe proposed or completed operations. (Clearly state all pertinent details, and give pertinent dates, including estimated date of starting any proposed work). SEE RULE 1103. For Multiple Completions: Attach wellbore diagram of proposed completion or recompletion.

Yates Petroleum Corporation wishes to extend the captioned well's APD expiration date for two ~~2~~ years to February 27, ~~2009~~

2010

H2S Contingency Plan attached.

Previously approved

C-102 attached

C-144 attached

Thank you.

New expiration date Feb. 27, 2010

I hereby certify that the information above is true and complete to the best of my knowledge and belief.

SIGNATURE Cy Cowan TITLE Regulatory Agent/Land Department DATE February 13, 2009

Type or print name Cy Cowan E-mail address cy@yatespetroleum.com PHONE: (575) 748-4372

For State Use Only

APPROVED BY: Jacqueline Reeves TITLE District II Geologist DATE 2/23/09
Conditions of Approval (if any):

1525 N. French Dr., Hobbs, NM 88240

1301 W. Grand Avenue, Artesia, NM 88210

1000 Rio Brazos Rd., Aztec, NM 87410

1220 S. St. Francis Dr., Santa Fe, NM 87505

State of New Mexico
Energy, Minerals and Natural Resources Department

OIL CONSERVATION DIVISION

1220 South St. Francis Dr.
Santa Fe, New Mexico 87505

Form C-102
Revised October 12, 2005

Submit to Appropriate District Office

State Lease - 4 Copies
Fed Lease - 3 Copies

☐ AMENDED REPORT

WELL LOCATION AND ACREAGE DEDICATION PLAT

API Number 30-015-35448	Pool Code 40380	Pool Name Loving;Delaware, South
Property Code	Property Name LOVING AIB STATE	Well Number 14
OGRID No. 025575	Operator Name YATES PETROLEUM CORPORATION	Elevation 3011


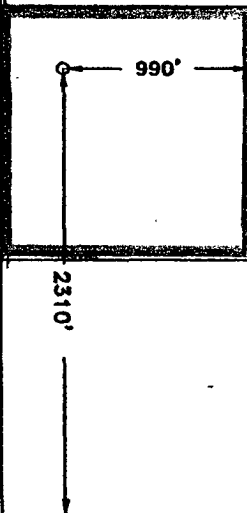

Surface Location

UL or lot No.	Section	Township	Range	Lot Idn	Feet from the	North/South line	Feet from the	East/West line	County
1	16	23S	28E		2310	SOUTH	990	EAST	EDDY

Bottom Hole Location If Different From Surface

UL or lot No.	Section	Township	Range	Lot Idn	Feet from the	North/South line	Feet from the	East/West line	County
Dedicated Acres 40 NESE		Joint or Infill	Consolidation Code	Order No.					

NO ALLOWABLE WILL BE ASSIGNED TO THIS COMPLETION UNTIL ALL INTERESTS HAVE BEEN CONSOLIDATED
OR A NON-STANDARD UNIT HAS BEEN APPROVED BY THE DIVISION

				<p>OPERATOR CERTIFICATION</p> <p><i>I hereby certify that the information contained herein is true and complete to the best of my knowledge and belief, and that this organization either owns a working interest or unleased mineral interest in the land including the proposed bottom hole location pursuant to a contract with an owner of such a mineral or working interest, or to a voluntary pooling agreement or a compulsory pooling order heretofore entered by the Division.</i></p> <p></p> <p>Signature _____ Date _____</p> <p>Printed Name _____</p>
		<p>N.32°18'15.7" W.104°05'13.6" N.474543.7 E.617412.3 (NAD-83)</p>		<p>SURVEYOR CERTIFICATION</p> <p><i>I hereby certify that the well location shown on this plat was plotted from field notes of actual surveys made by me or under my supervision, and that the same is true and correct to the best of my belief.</i></p> <p>2/05/2007</p> <p>Date Surveyed _____</p> <p>Signature _____</p> <p></p> <p>Certificate No. _____ L. Jones 3640</p> <p>GENERAL SURVEYING</p>