

District I
1625 N. French Dr., Hobbs, NM 88240
District II
1301 W. Grand Avenue, Artesia, NM 88210
District III
1000 Rio Brazos Road, Aztec, NM 87410
District IV
1220 S. St. Francis Dr., Santa Fe, NM 87505

State of New Mexico
Energy Minerals and Natural Resources
Oil Conservation Division
1220 South St. Francis Dr.
Santa Fe, NM 87505

APR 23 2009

Form C-141
Revised October 10, 2003

Submit 2 Copies to appropriate
District Office in accordance
with Rule 116 on back
side of form

Release Notification and Corrective Action

OPERATOR

☒ Initial Report ☒ Final Report

Name of Company	OXY USA	Contact	Kelton Beaird
Address	102 S Main Carlsbad, NM 88220	Telephone No. (O)	505-887-8337 C) 575-390-1903
Facility Name	Corral Draw #2	Facility Type	SW disposal

Surface Owner	Mineral Owner	Lease No.
---------------	---------------	-----------

LOCATION OF RELEASE

Unit Letter	Section	Township	Range	Feet from the	North/South Line	Feet from the	East/West Line	County
K	22	25S	29E					Eddy

Latitude _____ Longitude _____

NATURE OF RELEASE

Type of Release	Produced Water	Volume of Release	50bbls.	Volume Recovered	50bbls.
Source of Release	Tank Battery	Date and Hour of Occurrence		Date and Hour of Discovery	11:00am
Was Immediate Notice Given?	<input checked="" type="checkbox"/> Yes <input type="checkbox"/> No <input type="checkbox"/> Not Required	If YES, To Whom?	Mike Bratcher-NMOCD (left message on voicemail)		
By Whom?	Kelton Beaird- Oxy HES	Date and Hour	See above	4/6/09	
Was a Watercourse Reached?	<input type="checkbox"/> Yes <input checked="" type="checkbox"/> No	If YES, Volume Impacting the Watercourse.			

If a Watercourse was Impacted, Describe Fully.*



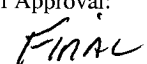
Describe Cause of Problem and Remedial Action Taken.*

Tank overflowed onto ground inside the bermed area. This area was lined and no saturation went beyond this lined containment. All fluid that was lost was picked up with a vac-truck

Describe Area Affected and Cleanup Action Taken.*

Area affected was inside the bermed containment that is lined with a 20 mil. plastic liner. This liner is not in anyway ripped or torn in any place, therefore since all water was picked up with no ground saturation, Oxy proposes that no cleanup be done and this liner continue to be inspected for its integrity.

I hereby certify that the information given above is true and complete to the best of my knowledge and understand that pursuant to NMOCD rules and regulations all operators are required to report and/or file certain release notifications and perform corrective actions for releases which may endanger public health or the environment. The acceptance of a C-141 report by the NMOCD marked as "Final Report" does not relieve the operator of liability should their operations have failed to adequately investigate and remediate contamination that pose a threat to ground water, surface water, human health or the environment. In addition, NMOCD acceptance of a C-141 report does not relieve the operator of responsibility for compliance with any other federal, state, or local laws and/or regulations.

Signature: 	OIL CONSERVATION DIVISION	
Printed Name: Kelton Beaird	Approved by: 	
Title: HES Specialist	Approval Date: APR 27 2009	Expiration Date: N/A
E-mail Address: kelton_beaird@oxy.com	Conditions of Approval: 	Attached <input type="checkbox"/>
Date: 4-14-09		

* Attach Additional Sheets If Necessary