

sDistrict I
1625 N. French Dr., Hobbs, NM 88240
District II
1301 W Grand Avenue, Artesia, NM 88210
District III
1000 Rio Brazos Rd., Aztec, NM 87410
District IV
1220 S St Francis Dr., Santa Fe, NM 87505

State of New Mexico
Energy, Minerals & Natural Resources

APR 16 2009

Form C-104
Revised June 10, 2003

Oil Conservation Division
1220 South St. Francis Dr.
Santa Fe, NM 87505

Submit to Appropriate District Office
5 Copies

☐ AMENDED REPORT

I. REQUEST FOR ALLOWABLE AND AUTHORIZATION TO TRANSPORT

¹ Operator name and Address: Chevron USA Inc. COG Operating LLC (Agent) 550 W. Texas Avenue, Suite 1300 Midland, TX 79701		² OGRID Number 229137
		³ Reason for Filing Code/ Effective Date NW effective 04/09/09
⁴ API Number 30 - 015-36517	⁵ Pool Name Fren; Glorieta, Yeso	⁶ Pool Code 26770
⁷ Property Code 305607	⁸ Property Name Skelly Unit	⁹ Well Number 984

I. ¹⁰ Surface Location

Ul or lot no. M	Section 14	Township 17S	Range 31E	Lot.Idn	Feet from the 330	North/South Line South	Feet from the 990	East/West line West	County Eddy
--------------------	---------------	-----------------	--------------	---------	----------------------	---------------------------	----------------------	------------------------	----------------

¹¹ Bottom Hole Location

UL or lot no.	Section	Township	Range	Lot Idn	Feet from the	North/South line	Feet from the	East/West line	County
¹² Lse Code F	¹³ Producing Method Code P	¹⁴ Gas Connection Date 04/09/09	¹⁵ C-129 Permit Number	¹⁶ C-129 Effective Date	¹⁷ C-129 Expiration Date				

III. Oil and Gas Transporters

¹⁸ Transporter OGRID	¹⁹ Transporter Name and Address	²⁰ POD	²¹ O/G	²² POD ULSTR Location and Description
15694	Navajo Refining Co. Pipeline Div.	5105242	O	
221115	Frontier Field Services	5105244	G	

IV. Produced Water



²³ POD 5105246	²⁴ POD ULSTR Location and Description
------------------------------	--

V. Well Completion Data

²⁵ Spud Date 03/01/09	²⁶ Ready Date 04/03/09	²⁷ TD 6720	²⁸ PBTD 6654	²⁹ Perforations 5105 - 6400	³⁰ DHC, MC
³¹ Hole Size 17-1/2	³² Casing & Tubing Size 13-3/8	³³ Depth Set 448	³⁴ Sacks Cement 448		
11	8-5/8	1829	600		
7-7/8	5-1/2	6720	1000		
	2-7/8	6289			

VI. Well Test Data

³⁵ Date New Oil 04/09/09	³⁶ Gas Delivery Date 04/09/09	³⁷ Test Date 04/11/09	³⁸ Test Length 24	³⁹ Tbg. Pressure 70	⁴⁰ Csg. Pressure 70
⁴¹ Choke Size	⁴² Oil 48	⁴³ Water 621	⁴⁴ Gas 49	⁴⁵ AOF	⁴⁶ Test Method P

⁴⁷ I hereby certify that the rules of the Oil Conservation Division have been complied with and that the information given above is true and complete to the best of my knowledge and belief. Signature: 		OIL CONSERVATION DIVISION	
Printed name: Robyn Odom		Approved by: 	
Title: Regulatory Analyst		Title: Geologist	
E-mail Address: rododm@conchoresources.com		Approval Date: 5/21/2009	
Date: 04/14/09	Phone: 432-685-4385		

DISTRICT I

1625 N. FRENCH DR., HOBBS, NM 88240

DISTRICT II

1301 W. GRAND AVENUE, ARTESIA, NM 88210

DISTRICT III

1000 Rio Brazos Rd., Aztec, NM 87410

DISTRICT IV

1220 S. ST. FRANCIS DR., SANTA FE, NM 87505

State of New Mexico

Energy, Minerals and Natural Resources Department

OIL CONSERVATION DIVISION

1220 SOUTH ST. FRANCIS DR.

Santa Fe, New Mexico 87505

Form C-102

Revised October 12, 2005

Submit to Appropriate District Office

State Lease - 4 Copies

Fee Lease - 3 Copies

WELL LOCATION AND ACREAGE DEDICATION PLAT

☐ AMENDED REPORT

API Number 30-015-36517	Pool Code 26770	Pool Name Fren; Glorieta-Yeso
Property Code 305607	Property Name SKELLY UNIT	Well Number 984
OGRID No. 229137	Operator Name COG OPERATING, LLC	Elevation 3889'

Surface Location

UL or lot No.	Section	Township	Range	Lot Idn	Feet from the	North/South line	Feet from the	East/West line	County
M	14	17-S	31-E		330	SOUTH	990	WEST	EDDY


Bottom Hole Location If Different From Surface

UL or lot No.	Section	Township	Range	Lot Idn	Feet from the	North/South line	Feet from the	East/West line	County

Dedicated Acres 40	Joint or Infill	Consolidation Code	Order No.
-----------------------	-----------------	--------------------	-----------

NO ALLOWABLE WILL BE ASSIGNED TO THIS COMPLETION UNTIL ALL INTERESTS HAVE BEEN CONSOLIDATED
OR A NON-STANDARD UNIT HAS BEEN APPROVED BY THE DIVISION

	OPERATOR CERTIFICATION I hereby certify that the information herein is true and complete to the best of my knowledge and belief, and that this organization either owns a working interest or unleased mineral interest in the land including the proposed bottom hole location or has a right to drill this well at this location pursuant to a contract with an owner of such mineral or working interest, or to a voluntary pooling agreement or a compulsory pooling order heretofore entered by the division. Signature: <i>Robyn Odom</i> Date: 4/8/2009 Printed Name: Robyn Odom
	SURVEYOR CERTIFICATION I hereby certify that the well location shown on this plat was plotted from field notes of actual surveys made by me or under my supervision, and that the same is true and correct to the best of my belief. Date Surveyed: MAY 5, 2008 Signature & Seal: <i>Ronald J. Eidson</i> Professional Surveyor: RONALD J. EIDSON Certificate No. GARY EIDSON 12641 RONALD EIDSON 3239



PO Box 1370
Artesia, NM 88211-1370
(575) 748-1288

March 25, 2009

COG, LLC
Fasken Center, Tower II
550 West Texas Ave, Suite 1300
Midland, TX 79701


RE: Skelly Unit #984
330' FSL & 990' FEL
Sec. 14, T17S, R31E
Eddy County, New Mexico

Dear Sir,

The following is the Deviation Survey for the above captioned well.


<u>DEPTH</u>	<u>DEVIATION</u>	<u>DEPTH</u>	<u>DEVIATION</u>	<u>DEPTH</u>	<u>DEVIATION</u>
234.00	0.25	2137.00	0.25	4295.00	0.50
412.00	1.25	2450.00	0.75	4701.00	0.75
717.00	1.00	2763.00	0.75	5013.00	0.75
962.00	1.00	3075.00	1.00	5452.00	1.00
1244.00	1.00	3357.00	1.00	5859.00	1.25
1619.00	1.00	3639.00	1.25	6172.00	1.50
1809.00	1.00	3982.00	1.25	6650.00	0.75

Very truly yours,


Eddie C. LaRue
Operations Manager

State of New Mexico }
County of Eddy }

The foregoing was acknowledged before me this 25th day of March, 2009.


Regina L. Garner
Notary Public

