

DISTRICT I  
1825 N. French Dr., Hobbs, NM 88240

DISTRICT II  
1301 W. Grand Avenue, Artesia, NM 88210

DISTRICT III  
1000 Rio Brazos Rd., Aztec, NM 87410

DISTRICT IV  
1220 St. Francis Dr., Santa Fe, NM 87505

State of New Mexico  
Energy, Minerals and Natural Resources Department

Form C-102  
Revised October 12, 2005

Submit to Appropriate District Office  
State Lease - 4 Copies  
Fee Lease - 3 Copies

OIL CONSERVATION DIVISION

1220 South St. Francis Dr.  
Santa Fe, New Mexico 87505

☐ AMENDED REPORT

WELL LOCATION AND ACREAGE DEDICATION PLAT

API Number 30-015-36289	Pool Code 79060 76130	Pool Name Dublin Ranch Indian Flats (Atoka)
Property Code 305860	Property Name BIG EDDY UNIT	Well Number 160
OGRID No. 260737	Operator Name BOPCO, L.P.	Elevation 3131'

Surface Location

UL or lot No.	Section	Township	Range	Lot Idn	Feet from the	North/South line	Feet from the	East/West line	County
C	10	22 S	28 E		1140	NORTH	1830	WEST	EDDY

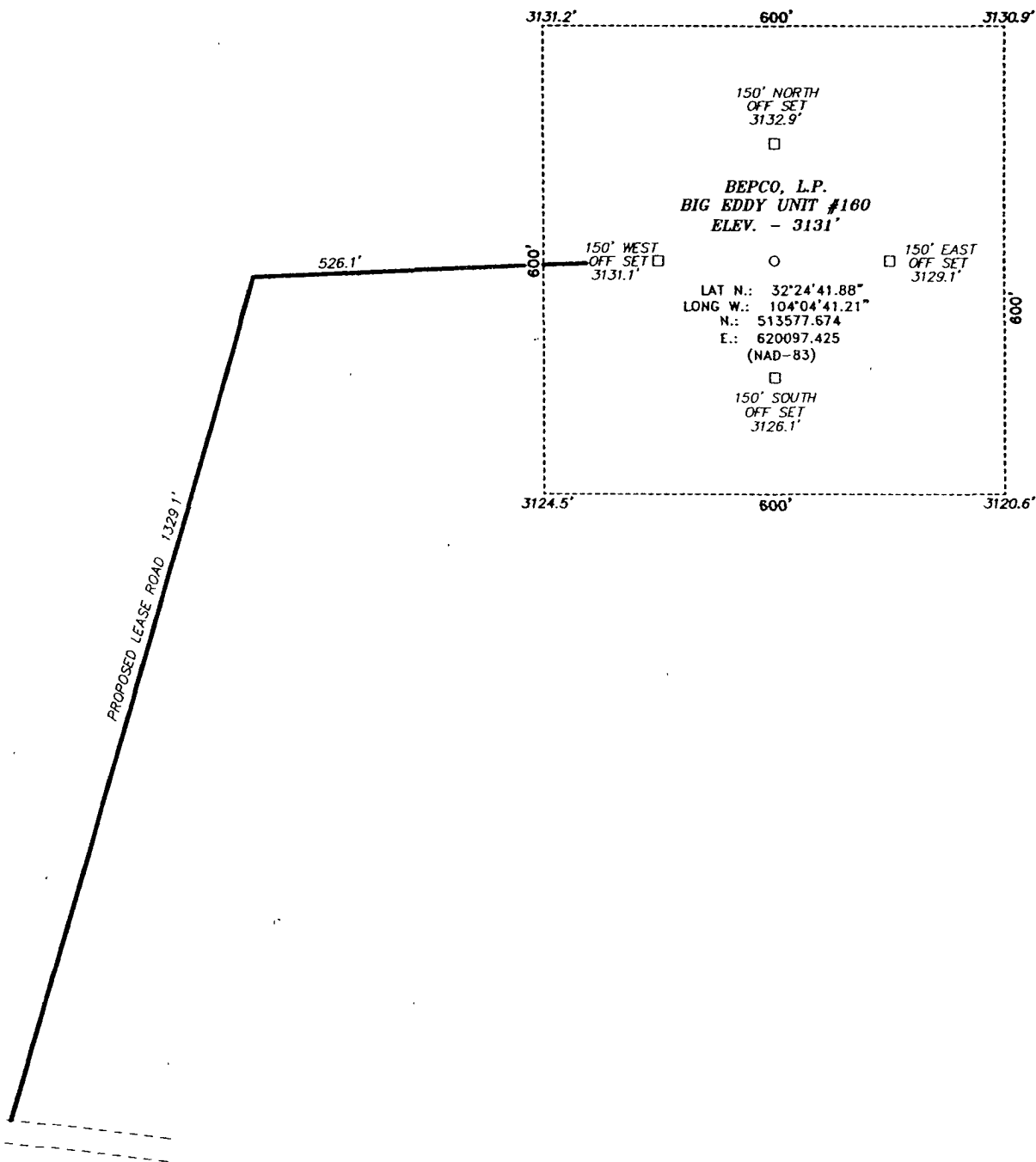
Bottom Hole Location, If Different From Surface

UL or lot No.	Section	Township	Range	Lot Idn	Feet from the	North/South line	Feet from the	East/West line	County
Dedicated Acres 320	Joint or Infill N	Consolidation Code	Order No.						

NO ALLOWABLE WILL BE ASSIGNED TO THIS COMPLETION UNTIL ALL INTERESTS HAVE BEEN CONSOLIDATED  
OR A NON-STANDARD UNIT HAS BEEN APPROVED BY THE DIVISION

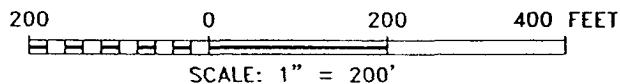
<p>LAT - N32°24'41.88" LONG - W104°04'41.21" N.: 513577.674 E.: 620097.425 (NAD-83)</p>	<p><b>OPERATOR CERTIFICATION</b></p> <p>I hereby certify that the information contained herein is true and complete to the best of my knowledge and belief, and that this organization either owns a working interest or released mineral interest in the land including the proposed bottom hole location pursuant to a contract with an owner of such a mineral or working interest, or to a voluntary pooling agreement or a compulsory pooling order heretofore entered by the Division.</p> <p>Signature: <i>[Signature]</i> Date: 2/21/08</p> <p>Printed Name: Stephen Martinez</p>
	<p><b>SURVEYOR CERTIFICATION</b></p> <p>I hereby certify that the well location shown on this plat was plotted from field notes of actual surveys made by me or under my supervision, and that the same is true and correct to the best of my belief.</p> <p>JANUARY 11, 2008</p> <p>Date Surveyed: <i>[Signature]</i> Signature of Surveyor: <i>[Signature]</i> Professional Surveyor</p>
	<p>Certificate No. Gary L. Jones 7977</p>
	<p>BASIN SURVEYS</p>

SECTION 10, TOWNSHIP 22 SOUTH, RANGE 28 EAST, N.M.P.M.,  
EDDY COUNTY, NEW MEXICO.



DIRECTIONS TO LOCATION:

FROM MILE MARKER 43 ON HWY 62-180, GO WEST  
0.4 MILES TO LEASE ROAD, ON LEASE ROAD GO  
SOUTH 4.2 MILES TO AQUADUCT ROAD, ON  
AQUADUCT ROAD GO SOUTHEAST 0.2 MILES TO LEASE  
ROAD, ON LEASE ROAD GO SOUTH 1.6 MILES TO  
LEASE ROAD, ON LEASE ROAD GO EAST 0.3 MILES TO  
PROPOSED LEASE ROAD.



**BEPCO, L.P.**

REF: BIG EDDY UNIT #160 / WELL PAD AND TOPO

THE BIG EDDY UNIT #160 LOCATED 1140'

FROM THE NORTH LINE AND 1830' FROM THE WEST LINE OF

SECTION 10, TOWNSHIP 22 SOUTH, RANGE 28 EAST,

N.M.P.M., EDDY COUNTY, NEW MEXICO.

**BASIN SURVEYS** P.O. BOX 1786-HOBBS, NEW MEXICO

W.O. Number. 18988

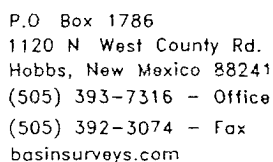
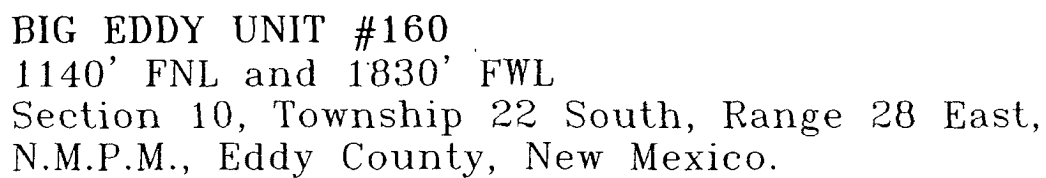
Drawn By: J. SMALL

Date: 02-04-2008

Disk: 18988W JMS

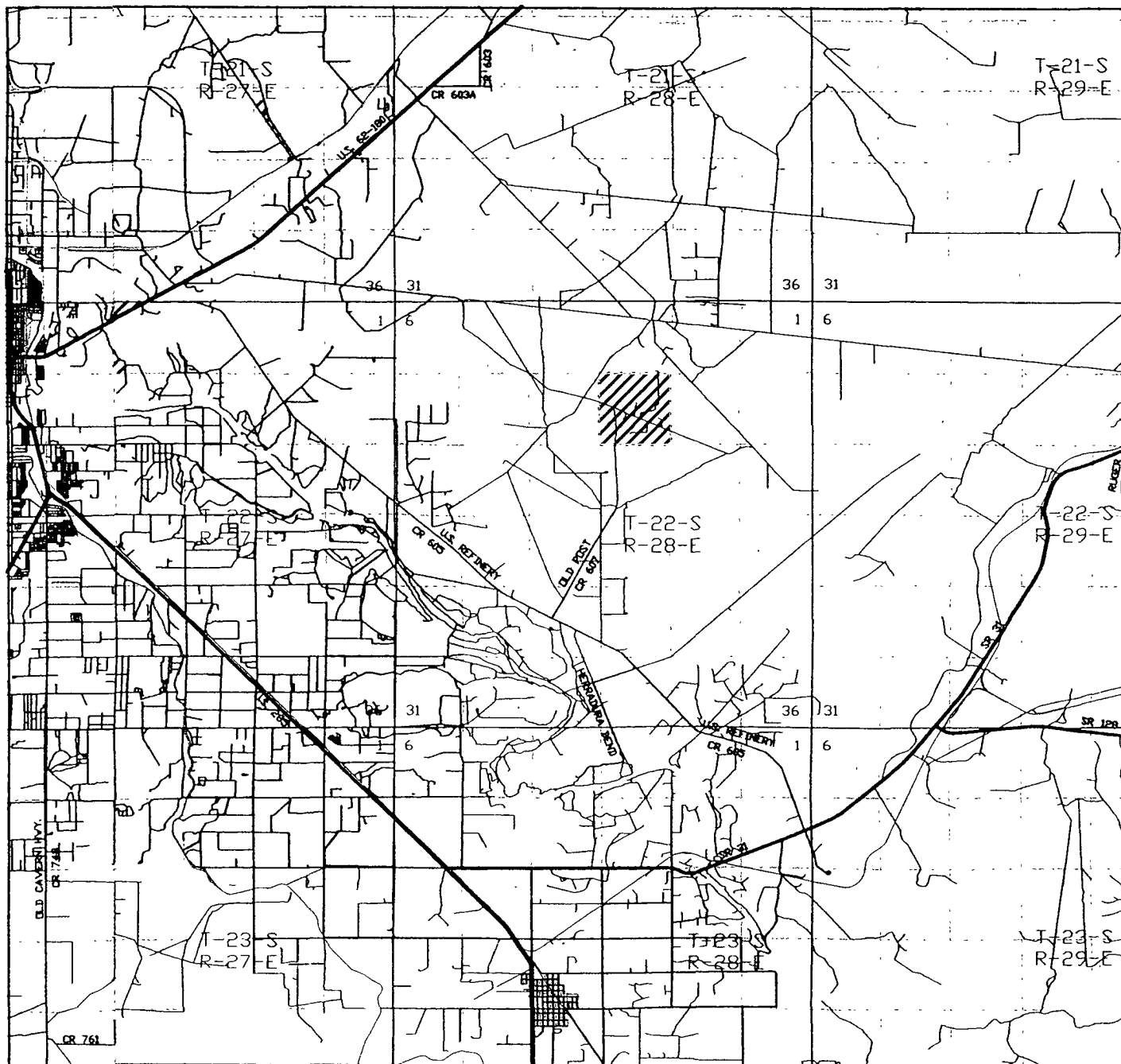
Survey Date 01-11-2008

Sheet 1 of 1 Sheets



Date 02-04-2008

BEPCO, L.P.



BIG EDDY UNIT #160  
 1140' FNL and 1830' FWL  
 Section 10, Township 22 South, Range 28 East,  
 N.M.P.M., Eddy County, New Mexico.

**basin**  
**surveys**  
 focused on excellence  
 in the oilfield

P.O. Box 1786  
 1120 N. West County Rd.  
 Hobbs, New Mexico 88241  
 (505) 393-7316 - Office  
 (505) 392-3074 - Fax  
 basinsurveys.com

W.O Number: JMS 18988TR

Survey Date: 01-11-2008

Scale: 1" = 2 MILES

Date: 02-04-2008

BEPCO, L.P.