

MAC
6-5-09

OPERATOR BOPCO, LP
WELL/LEASE POKER LAKE UNIT 199
COUNTY EDDY

488-0112


STATE OF NEW MEXICO
DEVIATION REPORT

297	0.75	12,106	0.30
585	1.00	12,492	1.10
929	0.75	12,946	1.75
1,311	0.90	13,382	2.25
1,642	0.10	13,596	0.25
2,112	0.20	14,004	1.25
2,481	2.75	14,419	0.50
2,841	0.90	14,725	1.00
3,063	1.00	15,142	0.75
3,519	2.50	15,638	1.00
4,000	0.90	16,098	2.00
4,331	1.00		
4,588	0.20		
5,100	1.10		
5,352	0.60		
5,835	0.30		
6,057	0.70		
6,538	1.00		
6,861	1.50		
7,121	0.50		
7,599	1.20		
7,913	1.00		
8,320	1.25		
8,768	2.10		
8,895	1.50		
9,153	0.00		
9,568	1.70		
10,047	1.60		
10,366	1.20		
10,752	0.80		
11,134	0.50		
11,422	0.70		
11,774	0.10		

RECEIVED

JUN 05 2009


BOPCO WTD PRODUCTION


BY: 

STATE OF TEXAS

COUNTY OF MIDLAND

The foregoing instrument was acknowledged before me on June 4, 2009, by Steve Moore on behalf of Patterson-UT/ Drilling Company LLC.


Notary Public for Midland County, Texas
My Commission Expires: 4/11/11

June 4, 2009, by Steve


MR
15/09