

Submit 3 Copies To Appropriate District
Office
District I
1625 N. French Dr., Hobbs, NM 88240
District II
1301 W. Grand Ave., Artesia, NM 88210
District III
1000 Rio Brazos Rd., Aztec, NM 87410
District IV
1220 S. St. Francis Dr., Santa Fe, NM
87505

State of New Mexico
Energy, Minerals and Natural Resources

Form C-103
Revised June 10, 2003

OIL CONSERVATION DIVISION
1220 South St. Francis Dr.
Santa Fe, NM 87505

| |
|---|
| WELL API NO. 30-015-33150 |
| 5. Indicate Type of Lease STATE <input type="checkbox"/> FEE <input checked="" type="checkbox"/> |
| 6. State Oil & Gas Lease No. |
| 7. Lease Name or Unit Agreement Name Milky Way Fee |
| 8. Well Number 2 |
| 9. OGRID Number 14049 |
| 10. Pool name or Wildcat Carlsbad; Morrow, South (Pro Gas) |

SUNDRY NOTICES AND REPORTS ON WELLS
(DO NOT USE THIS FORM FOR PROPOSALS TO DRILL OR TO DEEPEN OR PLUG BACK TO A DIFFERENT RESERVOIR. USE "APPLICATION FOR PERMIT" (FORM C-101) FOR SUCH PROPOSALS.)

1. Type of Well:
Oil Well ☒ Gas Well ☐ Other

RECEIVED

2. Name of Operator

Marbob Energy Corporation

JAN 1 4 2004

3. Address of Operator

PO Box 227

505-748-3303

Artesia, NM 88211-0227

505-746-2523 fax

4. Well Location

Unit Letter **D** : **660** feet from the **North** line and **660** feet from the **West** line

Section **9**

Township **22S**

Range **27E**

NMPM

County **Eddy**

11. Elevation (Show whether DR, RKB, RT, GR, etc.)

3105'

12. Check Appropriate Box to Indicate Nature of Notice, Report or Other Data

NOTICE OF INTENTION TO:

PERFORM REMEDIAL WORK ☐ PLUG AND ABANDON ☐

TEMPORARILY ABANDON ☐ CHANGE PLANS ☐

PULL OR ALTER CASING ☐ MULTIPLE COMPLETION ☐

OTHER: ☒

SUBSEQUENT REPORT OF:

REMEDIAL WORK ☐ ALTERING CASING ☐

COMMENCE DRILLING OPNS. ☐ PLUG AND ABANDONMENT ☐

CASING TEST AND CEMENT JOB ☐

OTHER: ☐

13. Describe proposed or completed operations. (Clearly state all pertinent details, and give pertinent dates, including estimated date of starting any proposed work). SEE RULE 1103. For Multiple Completions: Attach wellbore diagram of proposed completion or recompletion.

Correct elevation as follows:

Originally filed 3150' GR

Actual elevation 3105' GR

I hereby certify that the information above is true and complete to the best of my knowledge and belief.

SIGNATURE Melanie J. Parker TITLE Land Department DATE 01/09/04

Type or print name Melanie J. Parker E-mail address: marbob@marbob.com Telephone No. 505-748-3303

(This space for State use)

APPROVED BY FOR RECORDS ONLY TITLE JAN 13 2004 DATE

Conditions of approval, if any:

DISTRICT I
P.O. Box 1980, Hobbs, NM 88241-1980

State of New Mexico
Energy, Minerals and Natural Resources Department

Form C-102
Revised February 10, 1994
Submit to Appropriate District Office
State Lease - 4 Copies
Fee Lease - 3 Copies

DISTRICT II
P.O. Drawer DD, Artesia, NM 88211-0719

DISTRICT III
1000 Rio Brazos Rd., Aztec, NM 87410

DISTRICT IV
P.O. Box 2088, Santa Fe, N.M. 87504-2088

OIL CONSERVATION DIVISION

P.O. Box 2088
Santa Fe, New Mexico 87504-2088
WELL LOCATION AND ACREAGE DEDICATION PLAT

☐ AMENDED REPORT

| | | |
|----------------------------|--|--|
| API Number 30-015-33150 | Pool Code 73960 | Pool Name CARLSBAD: MORROW, SOUTH (PRO GAS) |
| Property Code 29890 | Property Name MILKY WAY FEE | Well Number 2 |
| OGRID No. 14049 | Operator Name MARBOB ENERGY CORPORATION | Elevation 3105' |

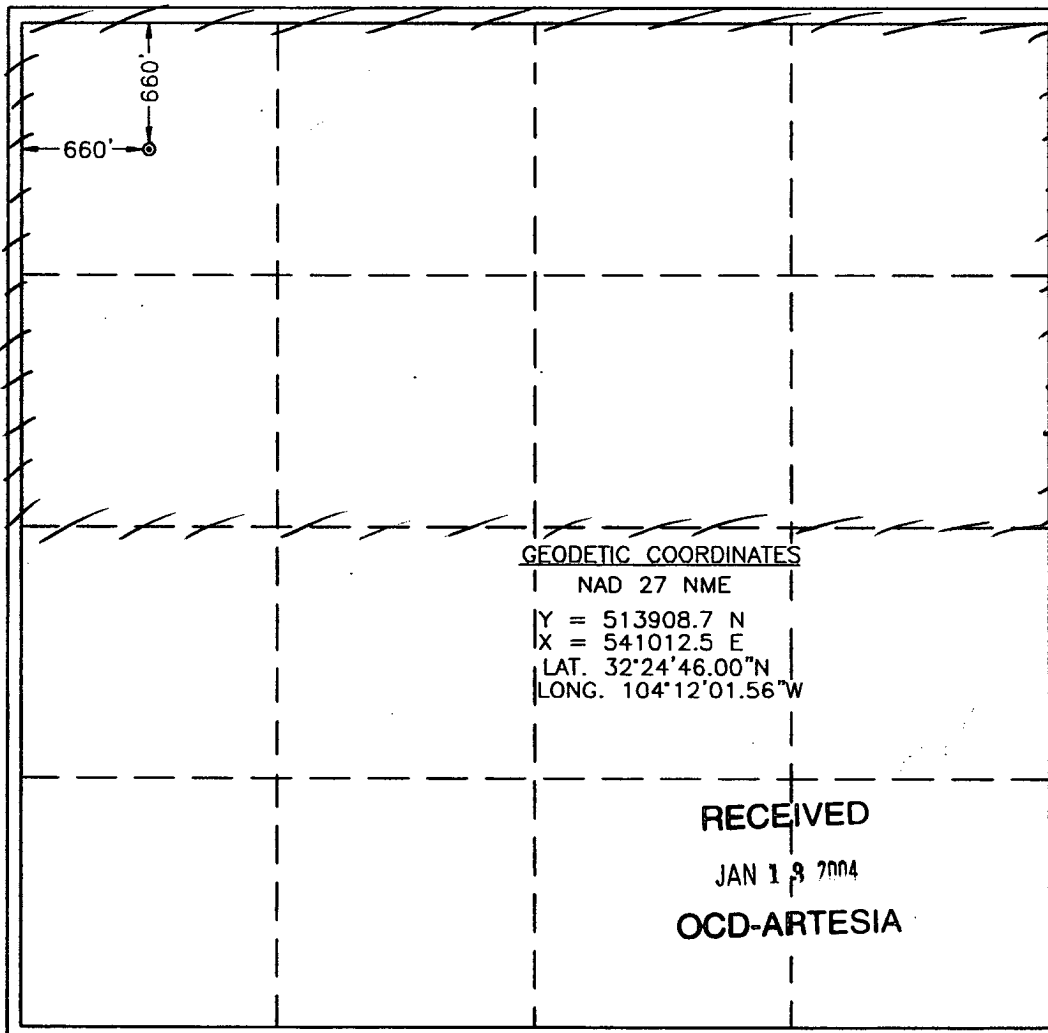
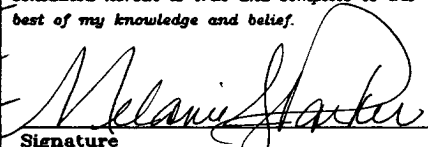
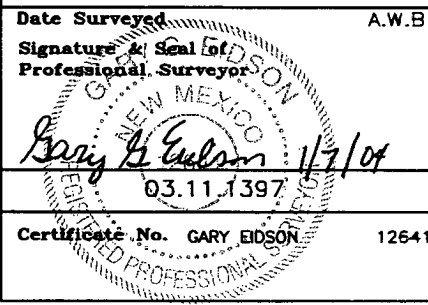
Surface Location

| | | | | | | | | | |
|--------------------|--------------|------------------|---------------|---------|----------------------|---------------------------|----------------------|------------------------|----------------|
| UL or lot No. D | Section 9 | Township 22-S | Range 27-E | Lot Idn | Feet from the 660 | North/South line NORTH | Feet from the 660 | East/West line WEST | County EDDY |
|--------------------|--------------|------------------|---------------|---------|----------------------|---------------------------|----------------------|------------------------|----------------|

Bottom Hole Location If Different From Surface

| | | | | | | | | | |
|------------------------|-----------------|--------------------|-----------|---------|---------------|------------------|---------------|----------------|--------|
| UL or lot No. | Section | Township | Range | Lot Idn | Feet from the | North/South line | Feet from the | East/West line | County |
| Dedicated Acres 320 | Joint or Infill | Consolidation Code | Order No. | | | | | | |

NO ALLOWABLE WILL BE ASSIGNED TO THIS COMPLETION UNTIL ALL INTERESTS HAVE BEEN CONSOLIDATED
OR A NON-STANDARD UNIT HAS BEEN APPROVED BY THE DIVISION

| | |
|---|--|
|  | OPERATOR CERTIFICATION <i>I hereby certify the the information contained herein is true and complete to the best of my knowledge and belief.</i>  Signature Melanie J. Parker Printed Name Land Department Title January 9, 2004 Date |
| | SURVEYOR CERTIFICATION <i>I hereby certify that the well location shown on this plat was plotted from field notes of actual surveys made by me or under my supervision, and that the same is true and correct to the best of my belief.</i> December 19, 2003 Date Surveyed A.W.B. Signature & Seal of Professional Surveyor  Certificate No. GARY EIDSON 12641 |
| | GEODETIC COORDINATES NAD 27 NME Y = 513908.7 N X = 541012.5 E LAT. 32°24'46.00"N LONG. 104°12'01.56"W |
| | RECEIVED JAN 19 2004 OCD-ARTESIA |