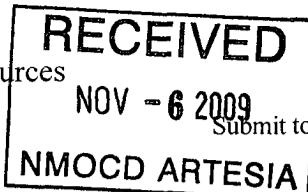


District I
1625 N French Dr., Hobbs, NM 88240
District II
1301 W Grand Avenue, Artesia, NM 88210
District III
1000 Rio Brazos Rd, Aztec, NM 87410
District IV
1220 S St Francis Dr, Santa Fe, NM 87505

State of New Mexico
Energy, Minerals & Natural Resources

Oil Conservation Division
1220 South St. Francis Dr.
Santa Fe, NM 87505



Form C-104
Revised June 10, 2003

Submit to Appropriate District Office
5 Copies

☐ AMENDED REPORT

I. REQUEST FOR ALLOWABLE AND AUTHORIZATION TO TRANSPORT

| | | |
|---|---|--|
| ¹ Operator name and Address COG Operating LLC 550 W. Texas Avenue, Suite 1300 Midland, TX 79701 | | ² OGRID Number 229137 |
| ⁴ API Number 30 - 015 - 25837 | | ³ Reason for Filing Code/ Effective Date RC 10/16/09 |
| ⁵ Pool Name Loco Hills; Glorieta Yeso | ⁶ Pool Code 96718 | |
| ⁷ Property Code 302504 | ⁸ Property Name Holder CB Federal | ⁹ Well Number 004 |

II. ¹⁰ Surface Location

| UL or lot no. | Section | Township | Range | Lot Idn | Feet from the | North/South Line | Feet from the | East/West line | County |
|---------------|---------|----------|-------|---------|---------------|------------------|---------------|----------------|--------|
| E | 17 | 17S | 30E | | 2310 | North | 330 | West | Eddy |

¹¹ Bottom Hole Location

| UL or lot no. | Section | Township | Range | Lot Idn | Feet from the | North/South line | Feet from the | East/West line | County |
|-----------------------------|---|--|-----------------------------------|------------------------------------|-------------------------------------|------------------|---------------|----------------|--------|
| | | | | | | | | | |
| ¹² Lse Code F | ¹³ Producing Method Code P | ¹⁴ Gas Connection Date 10/16/09 | ¹⁵ C-129 Permit Number | ¹⁶ C-129 Effective Date | ¹⁷ C-129 Expiration Date | | | | |

III. Oil and Gas Transporters

| ¹⁸ Transporter OGRID | ¹⁹ Transporter Name and Address | ²⁰ POD | ²¹ O/G | ²² POD ULSTR Location and Description |
|------------------------------------|--|-------------------|-------------------|---|
| 15694 | Navajo Refining Co. Pipeline Division P O Box 159 Artesia, NM 88211-0159 | 1223310 | O | |
| 036785 | DCP Midstream | 1223330 | G | |
| | | | | |
| | | | | |
| | | | | |
| | | | | |

IV. Produced Water


| ²³ POD | ²⁴ POD ULSTR Location and Description |
|-------------------|--|
| 1223350 | |

V. Well Completion Data

| ²⁵ Spud Date 11/30/1987 | ²⁶ Ready Date 10/16/09 | ²⁷ TD 5850 | ²⁸ PBDT 5757 | ²⁹ Perforations 4790 - 5590 ✓ | ³⁰ DHC, MC |
|---------------------------------------|--------------------------------------|--------------------------|----------------------------|---|-----------------------|
| ³¹ Hole Size | ³² Casing & Tubing Size | ³³ Depth Set | ³⁴ Sacks Cement | | |
| 12-1/4 | 8-5/8 | 452 | 300 sx | | |
| 7-7/8 | 5-1/2 | 4659 | 2400 sx | | |
| 4-3/4 | 4 | 5760 | 125 sx | | |
| | 2-7/8 | 2765 | | | |

VI. Well Test Data

| ³⁵ Date New Oil 10/19/09 | ³⁶ Gas Delivery Date 10/19/09 | ³⁷ Test Date 10/19/09 | ³⁸ Test Length 24 hrs | ³⁹ Tbg. Pressure | ⁴⁰ Csg. Pressure |
|--|---|-------------------------------------|-------------------------------------|-----------------------------|--------------------------------|
| ⁴¹ Choke Size | ⁴² Oil 81 | ⁴³ Water 139 | ⁴⁴ Gas 65 | ⁴⁵ AOF | ⁴⁶ Test Method P |

⁴⁷ I hereby certify that the rules of the Oil Conservation Division have been complied with and that the information given above is true and complete to the best of my knowledge and belief
Signature: 

Printed name:
Kanicia Carrillo


Title:
Regulatory Analyst

E-mail Address:
kcarrillo@conchoresources.com

Date:
11/02/09

Phone:
432-685-4332

OIL CONSERVATION DIVISION

Approved by: 

Title: 

Approval Date: 02/10/2010