

District I
1625 N. French Dr., Hobbs, NM 88241
District II
1301 W. Grand Avenue, Artesia, NM 88210
District III
1000 Rio Brazos Road, Aztec, NM 87410
District IV
1220 S. St. Francis Dr., Santa Fe, NM 87505

State of New Mexico
Energy Minerals and Natural Resources

Oil Conservation Division
1220 South St. Francis Dr.
Santa Fe, NM 87505

Form C-141
Revised October 10, 2003

Submit 2 Copies to appropriate
District Office in accordance
with Rule 116 on back
side of form

Release Notification and Corrective Action

OPERATOR

☒ Initial Report ☐ Final Report

Name of Company Yates Petroleum Corporation	OGRID Number 25575	Contact Robert Asher
Address 104 S. 4 TH Street	API Number 30-015-22870	Telephone No. 505-748-1471
Facility Name Wright JA #4	Facility Type Flow line	
Surface Owner Fee	Mineral Owner Fee	Lease No.

LOCATION OF RELEASE


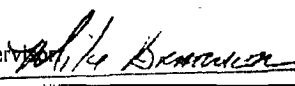
Unit Letter	Section	Township	Range	Feet from the	North/South Line	Feet from the	East/West Line	County
F	34	18S	26E	1650	North	1650	West	Eddy

Latitude 32.70689 Longitude 104.37257

NATURE OF RELEASE


Type of Release Oil & Produced Water	Volume of Release 3 B/O & 4 B/PW	Volume Recovered 0 B/O & 0 B/PW
Source of Release Surface Poly Flow Line	Date and Hour of Occurrence 7/14/2009, AM	Date and Hour of Discovery 7/14/2009, AM
Was Immediate Notice Given? <input checked="" type="checkbox"/> Yes <input type="checkbox"/> No <input type="checkbox"/> Not Required	If YES, To Whom? Mike Bratcher/NMOCD, Artesia	
By Whom? Robert Asher/Yates Petroleum Corporation	Date and Hour 7/15/2009, PM	
Was a Watercourse Reached? <input type="checkbox"/> Yes <input checked="" type="checkbox"/> No	If YES, Volume Impacting the Watercourse. N/A	
If a Watercourse was Impacted, Describe Fully.* N/A		
Describe Cause of Problem and Remedial Action Taken.* 2" poly flow line ruptured causing release of produced water. Shut in well, called repair crew, backhoe crew. The flow line is approximately 500' north of the Wright JA #1 pumping unit (Section 34, T18S-R26E).		
Describe Area Affected and Cleanup Action Taken.* An approximate area of 45' X 45'. Crew repaired poly line, backhoe is excavating impacted soils/hauling to an NMOCD approved facility. Vertical and horizontal delineation samples will be taken and analysis ran for TPH & BTEX (chlorides for documentation). If initial analytical results for TPH & BTEX are under RRAL's a Final Report, C-141 will be submitted to the OCD requesting closure. Depth to Ground Water: 50-99' (approx. 90' per New Mexico Office of the State Engineer), Wellhead Protection Area: No, Distance to Surface Water Body: >1000', SITE RANKING IS 10.		
I hereby certify that the information given above is true and complete to the best of my knowledge and understand that pursuant to NMOCD rules and regulations all operators are required to report and/or file certain release notifications and perform corrective actions for releases which may endanger public health or the environment. The acceptance of a C-141 report by the NMOCD marked as "Final Report" does not relieve the operator of liability should their operations have failed to adequately investigate and remediate contamination that pose a threat to ground water, surface water, human health or the environment. In addition, NMOCD acceptance of a C-141 report does not relieve the operator of responsibility for compliance with any other federal, state, or local laws and/or regulations.		

OIL CONSERVATION DIVISION

Signature: 	Approved by District Supervisor Signed By 	
Printed Name: Robert Asher	Approval Date: FEB 15 2010	Expiration Date:
Title: Environmental Regulatory Agent	Conditions of Approval:	
E-mail Address: boba@ypcnm.com	Attached <input type="checkbox"/>	
Date: Wednesday, July 22, 2009	Phone: 505-748-1471	

* Attach Additional Sheets If Necessary

PM 1004637046

REMEDATION per OCD Rules and
Guidelines. SUBMIT REMEDIATION
PROPOSAL BY: 

2RP-389