

District I
1625 N. French Dr., Hobbs, NM 88240
District II
1301 W. Grand Avenue, Artesia, NM 88210
District III
1000 Rio Brazos Road, Aztec, NM 87410
District IV
1220 S. St. Francis Dr., Santa Fe, NM 87505

State of New Mexico
Energy Minerals and Natural Resources

Form C-101
June 16, 2008

Oil Conservation Division
1220 South St. Francis Dr.
Santa Fe, NM 87505

RECEIVED

MAR 01 2010

NMOCD ARTESIA

Submit to appropriate District Office

☐ AMENDED REPORT

APPLICATION FOR PERMIT TO DRILL, RE-ENTER, DEEPEN, PLUGBACK, OR ADD A ZONE

Operator Name and Address G and C Service P.O. Box 1618 88211-1618 Artesia, NM		OGRID Number 265378
Property Code	Property Name Homan	API Number 30-015-00669
Proposed Pool 1 Empire; Yates-Jensen Rivers		Well No. 1
Proposed Pool 2		

Surface Location

UL or lot no. H	Section 36	Township 17S	Range 27E	Lot Idn	Feet from the 2310	North/South line North	Feet from the 330	East/West line East	County Eddy
--------------------	---------------	-----------------	--------------	---------	-----------------------	---------------------------	----------------------	------------------------	----------------

Proposed Bottom Hole Location If Different From Surface

UL or lot no.	Section	Township	Range	Lot Idn	Feet from the	North/South line	Feet from the	East/West line	County
---------------	---------	----------	-------	---------	---------------	------------------	---------------	----------------	--------

Additional Well Information

Work Type Code D	Well Type Code O	Cable/Rotary Cable	Lease Type Code State	Ground Level Elevation 3635
Multiple	Proposed Depth	Formation Yates 7 rivers	Contractor Self	Spud Date

Proposed Casing and Cement Program

Hole Size	Casing Size	Casing weight/foot	Setting Depth	Sacks of Cement	Estimated TOC
8"	7"	20	1450	100	
6 1/4"	4 1/2"	10	1390	144	Surface

Describe the proposed program. If this application is to DEEPEN or PLUG BACK, give the data on the present productive zone and proposed new productive zone. Describe the blowout prevention program, if any. Use additional sheets if necessary.

- Plugback. Set Cement plug in & out @ 1390ft. Use 25 Sacks.
- Set Cement plug @ 600ft With 25 Sacks.
- Perf from 560-565 ft for production

I hereby certify that the information given above is true and complete to the best of my knowledge and belief.

Signature:

Printed name: George A. Chase Jr

Title: Owner

E-mail Address: 3jchase@myway.com

Date: 03/01/2010

Phone: (575) 365-8702

OIL CONSERVATION DIVISION

Approved by:

Title:

Approval Date:

3/25/2010

Expiration Date:

Conditions of Approval Attached ☐

District I
1625 N. French Dr., Hobbs, NM 88240
District II
1301 W. Grand Avenue, Artesia, NM 88210
District III
1000 Rio Brazos Rd., Aztec, NM 87410
District IV
1220 S. St. Francis Dr., Santa Fe, NM 87505

State of New Mexico
Energy, Minerals & Natural Resources Department
OIL CONSERVATION DIVISION
1220 South St. Francis Dr.
Santa Fe, NM 87505

Form C-102
Revised June 10, 2003
Submit to Appropriate District Office
State Lease - 4 Copies
Fee Lease - 3 Copies

☐ AMENDED REPORT

WELL LOCATION AND ACREAGE DEDICATION PLAT

¹ API Number 30 015-00669	² Well Name 22230	³ Well Number R. Empire Yates Seven Rivers
⁴ Property Code	⁵ Property Name Homan	⁶ Well Number 1
⁷ OGRID No. 10701	⁸ Operator Name Aspen Oil Inc	⁹ Elevation 3635

¹⁰ Surface Location


UL or lot no. H	Section 36	Township 17S	Range 27E	Lot Idn	Feet from the 2310	North/South line North	Feet from the 330	East/West line East	County Edley
--------------------	---------------	-----------------	--------------	---------	-----------------------	---------------------------	----------------------	------------------------	-----------------

¹¹ Bottom Hole Location If Different From Surface

UL or lot no.	Section	Township	Range	Lot Idn	Feet from the	North/South line	Feet from the	East/West line	County
---------------	---------	----------	-------	---------	---------------	------------------	---------------	----------------	--------

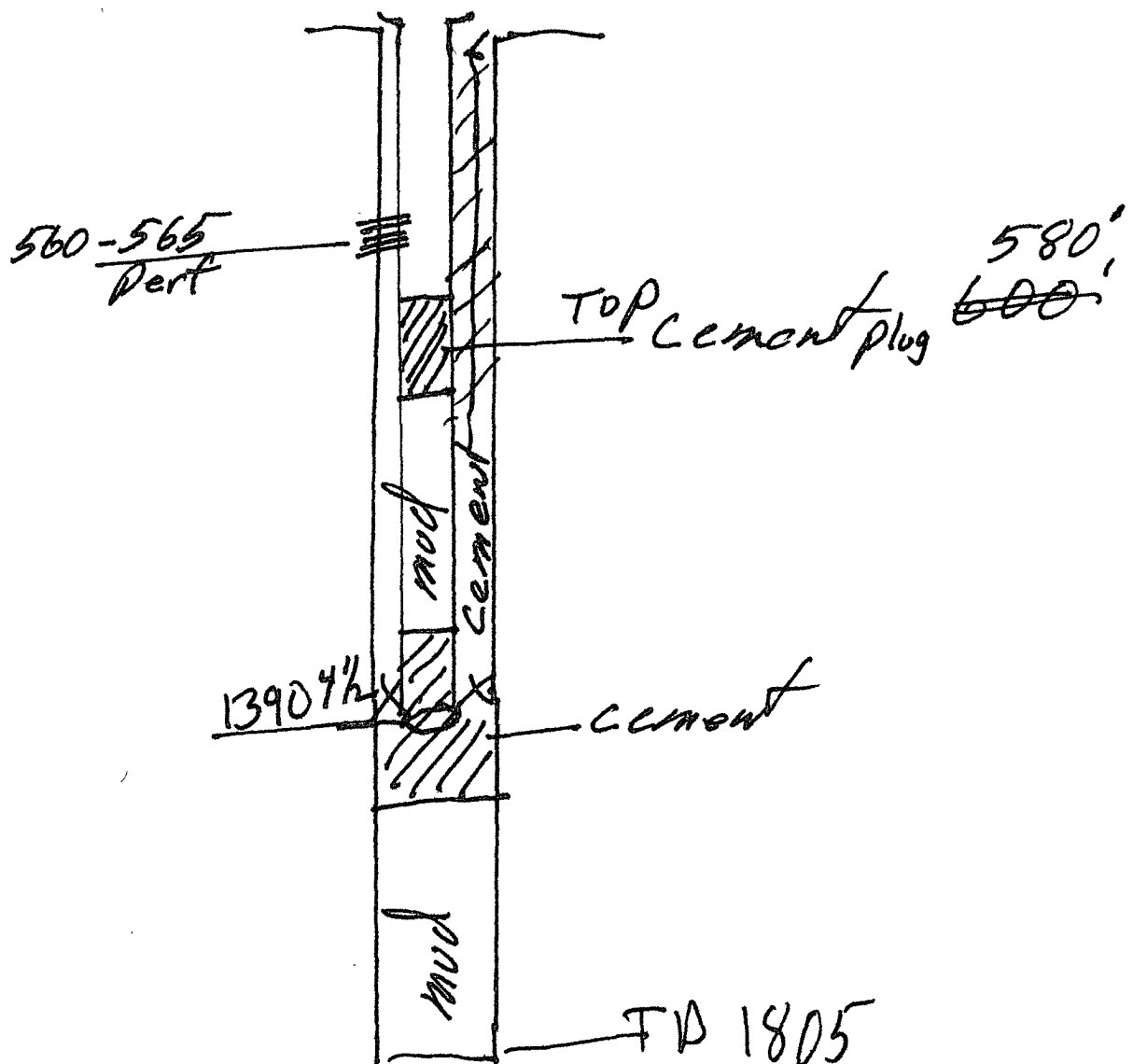
¹² Dedicated Acres 40	¹³ Joint or Infill	¹⁴ Consolidation Code	¹⁵ Order No.
-------------------------------------	-------------------------------	----------------------------------	-------------------------

NO ALLOWABLE WILL BE ASSIGNED TO THIS COMPLETION UNTIL ALL INTERESTS HAVE BEEN CONSOLIDATED OR A NON-STANDARD UNIT HAS BEEN APPROVED BY THE DIVISION

16					2310 330	¹⁷ OPERATOR CERTIFICATION I hereby certify that the information contained herein is true and complete to the best of my knowledge and belief  Signature George A. Chase Jr Printed Name Owner Title and E-mail Address 03/01/2010 Date
						¹⁸ SURVEYOR CERTIFICATION I hereby certify that the well location shown on this plat was plotted from field notes of actual surveys made by me or under my supervision, and that the same is true and correct to the best of my belief Date of Survey Signature and Seal of Professional Surveyor.
						Certificate Number

G and C Service

Homan #1




George A. Chase Jr.
G and C Service
P.O. Box 1618
Artesia, NM 88211-1618
Telephone: 575-365-8702

New Mexico Oil Conservation Division
1301 W. Grand Avenue
Artesia, NM 88210

Re: Homan State #1

This letter is in reference to the Oil Conservation Division's requirements for a H2S contingency plan for the above captioned well. No H2S, abnormal pressures or temperatures are expected in the drilling of the above captioned well.

Sincerely,

A handwritten signature in black ink, appearing to read "George A. Chase Jr.", written in a cursive style.

George Chase Jr.