

District I
1625 N French Dr., Hobbs, NM 88240
District II
1301 W Grand Avenue, Artesia, NM 88210
District III
1000 Rio Brazos Rd., Aztec, NM 87410
District IV
1220 S St Francis Dr., Santa Fe, NM 87505

State of New Mexico
Energy, Minerals & Natural Resources

Form C-104
Revised June 10, 2003

Oil Conservation Division
1220 South St. Francis Dr.
Santa Fe, NM 87505

RECEIVED

MAR 01 2010

Submit to Appropriate District Office
5 Copies

NMOC D ARTESIA

☐ AMENDED REPORT

I. REQUEST FOR ALLOWABLE AND AUTHORIZATION TO TRANSPORT

¹ Operator name and Address COG Operating LLC 550 W. Texas Avenue, Suite 1300 Midland, TX 79701		² OGRID Number 229137
		³ Reason for Filing Code/ Effective Date NW effec 01/25/10
⁴ API Number 30 - 015 - 36491	⁵ Pool Name Loco Hills; Glorieta-Yeso	⁶ Pool Code 96718
⁷ Property Code 302526	⁸ Property Name Mesilla State	⁹ Well Number 010

II. ¹⁰ Surface Location

UL or lot no. C	Section 16	Township 17S	Range 30E	Lot.Idn C	Feet from the 455	North/South Line North	Feet from the 2180	East/West line West	County Eddy
--------------------	---------------	-----------------	--------------	--------------	----------------------	---------------------------	-----------------------	------------------------	----------------

¹¹ Bottom Hole Location

UL or lot no.	Section	Township	Range	Lot Idn	Feet from the	North/South line	Feet from the	East/West line	County
¹² Lse Code S	¹³ Producing Method Code P	¹⁴ Gas Connection Date 01/25/10	¹⁵ C-129 Permit Number	¹⁶ C-129 Effective Date	¹⁷ C-129 Expiration Date				

III. Oil and Gas Transporters

¹⁸ Transporter OGRID	¹⁹ Transporter Name and Address	²⁰ POD	²¹ O/G	²² POD ULSTR Location and Description
15694	Navajo Refining Co. Pipeline Division P O Box 159 Artesia, NM 88211-0159	2827488	O	
036785	DCP Midstream	2827489	G	

IV. Produced Water

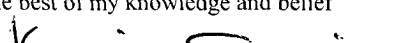
²³ POD 2827490	²⁴ POD ULSTR Location and Description
------------------------------	--

V. Well Completion Data

²⁵ Spud Date 12/27/09	²⁶ Ready Date 01/25/10	²⁷ TD 6010	²⁸ PBSD 5960	²⁹ Perforations 4320 - 5680	³⁰ DHC, MC
³¹ Hole Size	³² Casing & Tubing Size	³³ Depth Set	³⁴ Sacks Cement		
17 1/2	13 3/8	461	450		
11	8 5/8	1307	500		
7 7/8	5 1/2	6010	950		
	2-7/8" tbg	5450			

VI. Well Test Data

³⁵ Date New Oil 02/04/10	³⁶ Gas Delivery Date 02/04/10	³⁷ Test Date 02/19/10	³⁸ Test Length 24 hrs	³⁹ Tbg. Pressure	⁴⁰ Csg. Pressure
⁴¹ Choke Size	⁴² Oil 158	⁴³ Water 390	⁴⁴ Gas 151	⁴⁵ AOF	⁴⁶ Test Method P

⁴⁷ I hereby certify that the rules of the Oil Conservation Division have been complied with and that the information given above is true and complete to the best of my knowledge and belief
Signature: 


Printed name:
Kanicia Carrillo
Title:
Regulatory Analyst

E-mail Address:
kcarrillo@conchoresources.com


Date:
02/26/10
Phone:
432-685-4332

OIL CONSERVATION DIVISION

Approved by:



Title:



Approval Date:

04/09/2010