

Submit 3 Copies To Appropriate District
Office
District I
1625 N. French Dr., Hobbs, NM 87240
District II
811 South First, Artesia, NM 87210
District III
1000 Rio Brazos Rd., Aztec, NM 87410
District IV
2040 South Pacheco, Santa Fe, NM 87505

State of New Mexico
Energy, Minerals and Natural Resources

OIL CONSERVATION DIVISION
2040 South Pacheco
Santa Fe, NM 87505

Form C-103
Revised March 25, 1999

SUNDRY NOTICES AND REPORTS ON WELLS (DO NOT USE THIS FORM FOR PROPOSALS TO DRILL OR TO DEEPEN OR PLUG BACK TO A DIFFERENT RESERVOIR. USE "APPLICATION FOR PERMIT" (FORM C-101) FOR SUCH PROPOSALS.)		WELL API NO. 30-015-20797
1. Type of Well: Oil Well <input type="checkbox"/> Gas Well <input checked="" type="checkbox"/> Other		5. Indicate Type of Lease STATE <input type="checkbox"/> FEE <input checked="" type="checkbox"/>
2. Name of Operator OXY USA WTP Limited Partnership 192463		6. State Oil & Gas Lease No.
3. Address of Operator P.O. Box 50250 Midland, TX 79710-0250		7. Lease Name or Unit Agreement Name: Merland C Com RECEIVED JAN 22 2004
4. Well Location Unit Letter <u>F</u> : <u>1980</u> feet from the <u>north</u> line and <u>1980</u> feet from the <u>west</u> line Section <u>19</u> Township <u>22S</u> Range <u>27E</u> NMPM County <u>Eddy</u>		8. Well No. <u>OCD-ARTESIA</u> <u>1</u>
10. Elevation (Show whether DR, RKB, RT, GR, etc.) 3151'		9. Pool name or Wildcat Carlsbad Morrow, South

11. Check Appropriate Box to Indicate Nature of Notice, Report, or Other Data

NOTICE OF INTENTION TO:

- PERFORM REMEDIAL WORK ☐ PLUG AND ABANDON ☒
TEMPORARILY ABANDON ☐ CHANGE PLANS ☐
PULL OR ALTER CASING ☐ MULTIPLE COMPLETION ☐
OTHER: ☐

SUBSEQUENT REPORT OF:

- REMEDIAL WORK ☐ ALTERING CASING ☐
COMMENCE DRILLING OPNS. ☐ PLUG AND ABANDONMENT ☐
CASING TEST AND CEMENT JOB ☐
OTHER: ☐

12. Describe Proposed or Completed Operations (Clearly state all pertinent details, and give pertinent dates, including estimated date of starting any proposed work). SEE RULE 1103. For Multiple Completions: Attach wellbore diagram of proposed completion or recompilation.

TD-11732' PBTD-10917' Perfs-11245-11525' CIBP-10952'

13-3/8" 48# csg @ 340' w/ 400sx, 17-1/2" hole, TOC-Surf-Circ

9-5/8" 36-40# csg @ 5264' w/ 2560sx, 12-1/4" hole, TOC-Surf

5-1/2" 17-20# csg @ 11732' w/ 700sx, 8-3/4" hole, TOC-9460'-TS

1. M&P 25sx cmt @ 10300-10200'

2. M&P 25sx cmt @ 9250-9150'-WOC-TAG

3. Cut & Pull 5-1/2" csg @ +/- 9000' M&P 50sx cmt @ 9050-8950'-TAG

4. M&P 70sx cmt @ 7150-7050' * - 100' plug @ 8573'-8673'

5. M&P 65sx cmt @ 5314-5214'-WOC-TAG

6. M&P 55sx cmt @ 3300-3200'

7. M&P 55sx cmt @ 1712-1612' 1870'-1970' * - 100' plug 1450'-1550'-TAG

8. M&P 55sx cmt @ 390-290'-TAG

9. M&P 25sx surface plug 10# MLF between plugs

WOC-24 HES-TAG

I hereby certify that the information above is true and complete to the best of my knowledge and belief.

SIGNATURE [Signature] TITLE Sr. Regulatory Analyst DATE 11/21/04

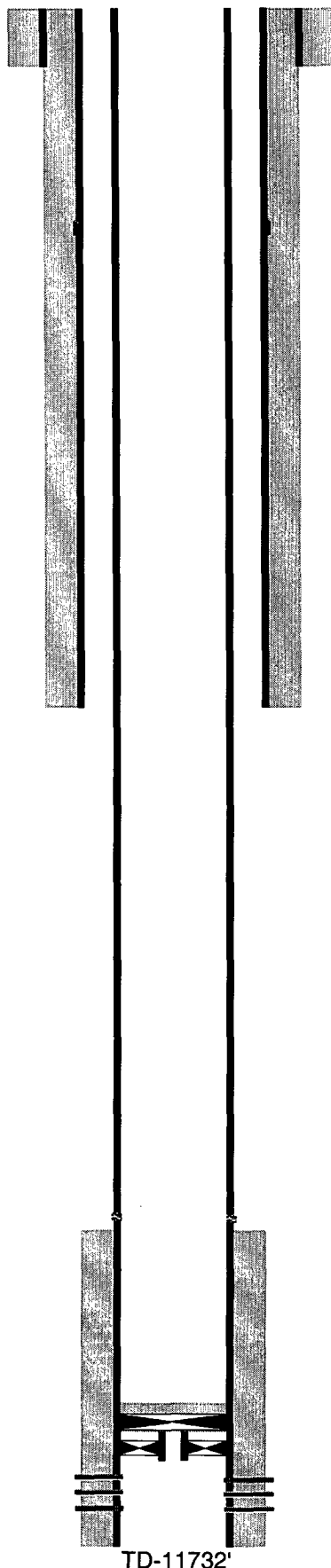
Type or print name David Stewart

Telephone No. 432-685-5717

(This space for State use)

APPROVED BY [Signature] TITLE Wild Sep ID DATE JAN 29 2004
Conditions of approval, if any

OXY USA WTP LP - Current
MERLAND C #1
API No. 30-015-20797



17-1/2" hole @ 340'
13-3/8" csg @ 340'
w/400sx-TOC-Surf-Circ

12-1/4" hole @ 5264'
9-5/8" csg @ 5264'
DV Tool @ 1662'
1st w/1300sx-TOC-1660'-TS
2nd w/1260sx-TOC-Surf-Circ

Bad csg @ 9201-9216'

8-3/4" hole @ 11732'
5-1/2" csg @ 11732'
w/700sx-TOC-9460'-TS

1/6/04-CIBP @ 10952' w/ 4sx cmt
Mod DB Pkr @ 11042'

Morrow Perfs @ 11245-11525'

TD-11732'

**OXY USA WTP LP - Proposed
MERLAND C #1
API No. 30-015-20797**

25sx Surface

55sx @ 390-290'

55sx @ 1712-1612'

55sx @ 3300-3200'

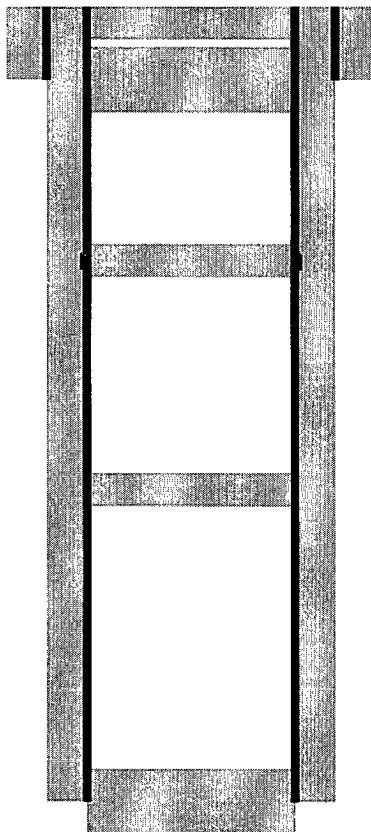
65sx @ 5314-5214'

70sx @ 7150-7050'

**50sx @ 9050-8950'
Cut & Pull 5-1/2" csg @ +/- 9000'
25sx @ 9250-9150'**


25sx @ 10300-10200'

**1/6/04-CIBP @ 10952' w/ 4sx cmt
Mod DB Pkr @ 11042'**



17-1/2" hole @ 340'
13-3/8" csg @ 340'
w/400sx-TOC-Surf-Circ

12-1/4" hole @ 5264'
9-5/8" csg @ 5264'
DV Tool @ 1662'
1st w/1300sx-TOC-1660'-TS
2nd w/1260sx-TOC-Surf-Circ



Bad csg @ 9201-9216'

8-3/4" hole @ 11732'
5-1/2" csg @ 11732'
w/700sx-TOC-9460'-TS

Morrow Perfs @ 11245-11525'

TD-11732'