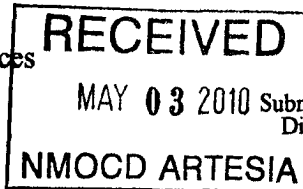


District I
1625 N. French Dr., Hobbs, NM 88240
District II
1301 W. Grand Avenue, Artesia, NM 88210
District III
1000 Rio Brazos Road, Aztec, NM 87410
District IV
1220 S. St. Francis Dr., Santa Fe, NM 87505

State of New Mexico
Energy Minerals and Natural Resources
Oil Conservation Division
1220 South St. Francis Dr.
Santa Fe, NM 87505



Form C-14
Revised October 10, 2006
Submit 2 Copies to appropriate District Office in accordance with Rule 116 on back side of form

Release Notification and Corrective Action

OPERATOR

☐ Initial Report

☒ Final Report

Name of Company	Judah Oil, LLC	Contact	James B Campanella
Address	P.O. Box 568 Artesia, NM 88211-0568	Telephone No.	575-746-1280
Facility Name	Lucy Pearl State	Facility Type	Oil Storage

Surface Owner	State	Mineral Owner	State	Lease No.	E-4205
---------------	-------	---------------	-------	-----------	--------

LOCATION OF RELEASE

Unit Letter	Section	Township	Range	Feet from the	North/South Line	Feet from the	East/West Line	County
G	2	22-S	28-E	172	North	2310	East	Eddy

Latitude _____ Longitude _____

NATURE OF RELEASE

Type of Release	Oil	Volume of Release	85 bbls	Volume Recovered	40 bbls
Source of Release	Hole in stock tank	Date and Hour of Occurrence	11-14-2008 10:00 am	Date and Hour of Discovery	11-14-2008 11:00 am
Was Immediate Notice Given?	<input checked="" type="checkbox"/> Yes <input type="checkbox"/> No <input type="checkbox"/> Not Required	If YES, To Whom?	Mike Bratcher w/ NMOCD Artesia Dist.		
By Whom?	James B Campanella	Date and Hour	11-14-2008 11:30 am		
Was a Watercourse Reached?	<input type="checkbox"/> Yes <input checked="" type="checkbox"/> No	If YES, Volume Impacting the Watercourse.			

If a Watercourse was Impacted, Describe Fully.*

N/A

Describe Cause of Problem and Remedial Action Taken.*


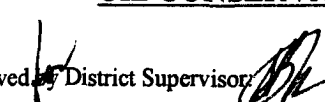
Hole in production tank. Called for vacume truck and transport. Transferred oil from bad tank to good tank. Picked up 40 bbls oil from ground and delivered to Oxy T-Bone Fed SWD. Sold oil in stock. Pulled oil from tanks good tank and pumped down Lucy Pearl St # 2 casing. Disassembled tank batt. Removed all contaminated dirt and cored. Laid 20 mil liner. Reset new tanks and hooked up. Put Battery back in service and wells back on 12-6-2008. Backfilled with top soil.

Describe Area Affected and Cleanup Action Taken.*

North side of tank batt 20'x20', ran west and south down 12" path 400' to low area (map attached). Removed 230 yds contaminated soil and took to CRI on St Hwy 62-180. Called NMOCD office to witness cores. Was given permission to core. Pulled core samples and sent to Cardinal Labs in Hobbs NM for analysis. (Results attached)

I hereby certify that the information given above is true and complete to the best of my knowledge and understand that pursuant to NMOCD rules and regulations all operators are required to report and/or file certain release notifications and perform corrective actions for releases which may endanger public health or the environment. The acceptance of a C-141 report by the NMOCD marked as "Final Report" does not relieve the operator of liability should their operations have failed to adequately investigate and remediate contamination that pose a threat to ground water, surface water, human health or the environment. In addition, NMOCD acceptance of a C-141 report does not relieve the operator of responsibility for compliance with any other federal, state, or local laws and/or regulations.

OIL CONSERVATION DIVISION

Signature: 	Approved by District Supervisor: 	
Printed Name: James B Campanella	Approval Date: 5-3-10	Expiration Date: N/A
Title: Member/President	Conditions of Approval: N/A	
E-mail Address: judahoil@yahoo.com	Attached <input type="checkbox"/> N/A	
Date: 12-30-2008 Phone: 575-746-1280	2 RP-282	

* Attach Additional Sheets If Necessary

SB 1012-067658 083571415
PSEB 0835742222
NSEA 0835741499