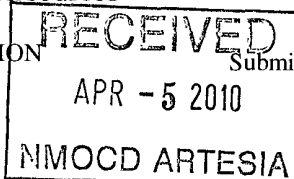


District I
1625 N. French Dr., Hobbs, NM 88240
District II
1301 W Grand Avenue, Artesia, NM 88210
District III
1000 Rio Brazos Rd., Aztec, NM 87410
District IV
1220 S. St. Francis Dr., Santa Fe, NM 87505

State of New Mexico
Energy, Minerals & Natural Resources

OIL CONSERVATION DIVISION
1220 South St. Francis Dr.
Santa Fe, NM 87505

Form C-104
Revised June 10, 2003



Submit to Appropriate District Office
5 Copies

☐ AMENDED REPORT

I. REQUEST FOR ALLOWABLE AND AUTHORIZATION TO TRANSPORT

¹ Operator name and Address OXY USA Inc. P.O. Box 50250 Midland, TX 79710-0250		² OGRID Number 16696
⁴ API Number 30-0 15-37340		³ Reason for Filing Code/Effective Date NW
⁵ Pool Name Livingston Ridge Delaware		⁶ Pool Code 39360
⁷ Property Code 304816	⁸ Property Name Federal 23	⁹ Well Number 6

II. ¹⁰ Surface Location

UL or lot no.	Section	Township	Range	Lot. Idn	Feet from the	North/South Line	Feet from the	East/West line	County
I	23	22S	31E		1709	south	660	east	Eddy

¹¹ Bottom Hole Location

UL or lot no.	Section	Township	Range	Lot. Idn	Feet from the	North/South Line	Feet from the	East/West line	County
J	23	22S	31E		1967	south	2012	east	Eddy
¹² Lse Code F	¹³ Producing Method Code F	¹⁴ Gas Connection Date 3/27/10	¹⁵ C-129 Permit Number	¹⁶ C-129 Effective Date	¹⁷ C-129 Expiration Date				

III. Oil and Gas Transporters

¹⁸ Transporter OGRID	¹⁹ Transporter Name and Address	²⁰ POD	²¹ O/G	²² POD ULSTR Location and Description
34053	Plains Marketing LP 500 Dallas, Ste 700 Houston, TX 77002		0	
36785	DCP Midstream LP 370 17th St. Ste. 2500 Denver, CO 80202		G	


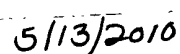
IV. Produced Water

²³ POD	²⁴ POD ULSTR Location and Description
-------------------	--

V. Well Completion Data

²⁵ Spud Date	²⁶ Ready Date	²⁷ TD	²⁸ PBSD	²⁹ Perforations	³⁰ DHC, MC
12/25/09	2/17/10	8632'M 8383'V	8485'M 8240'V	8248-8300'	
³¹ Hole Size	³² Casing & Tubing Size	³³ Depth Set	³⁴ Sacks Cement		
14-3/4"	11-3/4"	856'	330		
10-5/8"	8-5/8"	4257'	1160		
7-7/8"	5-1/2"	8632'	1580		

VI. Well Test Data

³⁵ Date New Oil 3/27/10	³⁶ Gas Delivery Date 3/27/10	³⁷ Test Date 3/30/10	³⁸ Test Length 24	³⁹ Tbg. Pressure 320	⁴⁰ Csg. Pressure
⁴¹ Choke Size	⁴² Oil 253	⁴³ Water 150	⁴⁴ Gas 132	⁴⁵ AOF	⁴⁶ Test Method flwg
⁴⁷ I hereby certify that the rules of the Oil Conservation Division have been complied with and that the information given above is true and complete to the best of my knowledge and belief. Signature: 			OIL CONSERVATION DIVISION		
Printed name: David Stewart			Approved by:  5/13/2010		
Title: Sr. Regulatory Analyst			Title: By Lewis "Randy" Dade OCD District #2 Supervisor 575-748-1283 Ext.102		
Email: david_stewart@oxy.com			Approval Date:		
Date: 3/31/10		Phone: 432-685-5717			
DENIED					

#6

Operator OXY Federal 23
Ogrid 116696 API 30-0 15-37340 Lease Type (F) S P

Date C104 rec'd 4/5/2010
Date of file review 1/1/

Inactive Well List (Current) // (Max Allowed)
Additional Bonding

☒ Pit permit appvl 10/21/2009

☒ Spud notice 12/25/2009
Surface casing amended required
Intermediate amended required
Production csg amended required

TD reached 1/14/2010
Rig Rel'd 1/16/2010

Deviation Survey @

☒ Directional Survey "As Drilled" or Amended C-102
MD 8632 TVD

☒ Completion sundry 1/1/
☒ Completion report 4/20/2010

☒ Logs yes

COMPLIANCE: NSL NSP
DHC ART

OTHER REQUIREMENTS:

Inactive Well List // Date to RD for approval / /
Additional Bonding

DENIED / /