

UNITED STATES
DEPARTMENT OF THE INTERIOR
BUREAU OF LAND MANAGEMENT

OCD-ARTESIA

FORM APPROVED
OMB No 1004-0137
Expires March 31, 2007

SUNDRY NOTICES AND REPORTS ON WELLS
Do not use this form for proposals to drill or to re-enter an abandoned well. Use Form 3160-3 (APD) for such proposals.

5 Lease Serial No
NMNM-54856

6 If Indian, Allottee or Tribe Name

SUBMIT IN TRIPLICATE – Other instructions on page 2.

1. Type of Well

☒ Oil Well ☐ Gas Well ☐ Other

2. Name of Operator
Devon Energy Production Co., LP

3a. Address
20 North Broadway
OKC, OK 73102

4 Location of Well (Footage, Sec., T., R., M., or Survey Description)
SL 2310' FNL & 330' FEL BHL 2310' FNL & 330' FWL
Sec 29-T16S-R28E

3b. Phone No. (include area code)
(405) 552-7802

7. If Unit of CA/Agreement, Name and/or No

8. Well Name and No
Dickens 29 Federal 3H

9 API Well No
30-015-37220

10 Field and Pool or Exploratory Area
Dog Canyon; Wolfcamp (17970)

11 Country or Parish, State
Eddy County, NM

12 CHECK THE APPROPRIATE BOX(ES) TO INDICATE NATURE OF NOTICE, REPORT OR OTHER DATA

TYPE OF SUBMISSION	TYPE OF ACTION			
<input checked="" type="checkbox"/> Notice of Intent	<input type="checkbox"/> Acidize	<input type="checkbox"/> Deepen	<input type="checkbox"/> Production (Start/Resume)	<input type="checkbox"/> Water Shut-Off
<input type="checkbox"/> Subsequent Report	<input type="checkbox"/> Alter Casing	<input type="checkbox"/> Fracture Treat	<input type="checkbox"/> Reclamation	<input type="checkbox"/> Well Integrity
<input type="checkbox"/> Final Abandonment Notice	<input type="checkbox"/> Casing Repair	<input type="checkbox"/> New Construction	<input type="checkbox"/> Recomplete	<input checked="" type="checkbox"/> Other On Lease Gas Sales Point
	<input type="checkbox"/> Change Plans	<input type="checkbox"/> Plug and Abandon	<input type="checkbox"/> Temporarily Abandon	
	<input type="checkbox"/> Convert to Injection	<input type="checkbox"/> Plug Back	<input type="checkbox"/> Water Disposal	

13 Describe Proposed or Completed Operation: Clearly state all pertinent details, including estimated starting date of any proposed work and approximate duration thereof. If the proposal is to deepen directionally or recompleat horizontally, give subsurface locations and measured and true vertical depths of all pertinent markers and zones. Attach the Bond under which the work will be performed or provide the Bond No. on file with BLM/BIA. Required subsequent reports must be filed within 30 days following completion of the involved operations. If the operation results in a multiple completion or recompleat in a new interval, a Form 3160-4 must be filed once testing has been completed. Final Abandonment Notices must be filed only after all requirements, including reclamation, have been completed and the operator has determined that the site is ready for final inspection.)

Devon Energy Production Co., LLP respectfully requests approval for on lease measurement and sales of gas hydrocarbon production for the Dickens 29 Federal 3H. Produced gas will flow through a check meter on location before metering at a DCP gas sales meter located approximately 2700' north in the SESE of Section 20-T16S-R28E, Eddy County, New Mexico at the Shakespeare 20 Federal Com 1H location (SL NM-54856 BHL NM-103873 CA-NM123299).

A separate DCP gas meter for the Dickens 29 Federal 3H will be set adjacent to the meter for the Shakespeare 20 Federal Com 1H & 3H (MS 725323-00). No other wells are connected to the gas line and reported gas volumes are the DCP sales meter volumes. These volumes are compared against the check meter volumes.

The Dickens 29 Federal 3H will have its own tank battery located in Sec 29-T16S-R28E (SL & BHL: NM-54856). See proposed facility schematic.

ROW approved by BLM under NM-123650 August 14th, 2009.

**SUBJECT TO LIKE
APPROVAL BY STATE**

**SEE ATTACHED FOR
CONDITIONS OF APPROVAL**

14 I hereby certify that the foregoing is true and correct

Name (Printed/Typed)
Stephanie A. Ysaga

Title Sr. Staff Engineering Technician

Signature

Date 04/20/2010

THIS SPACE FOR FEDERAL OR STATE OFFICE USE

Approved by

/s/ JD Whitlock Jr

Title LRET

Date 5/17/10

Conditions of approval, if any, are attached. Approval of this notice does not warrant or certify that the applicant holds legal or equitable title to those rights in the subject lease which would entitle the applicant to conduct operations thereon

Office CFO

Title 18 U.S.C. Section 1001 and Title 43 U.S.C. Section 1212, make it a crime for any person knowingly and willfully to make to any department or agency of the United States any false, fictitious or fraudulent statements or representations as to any matter within its jurisdiction

(Instructions on page 2)

25 5-20-10



Dickens 29 Fed 3H
S29 T16S R28E
Eddy County, NM

Legend for Site Diagram

- Valve #1: Production Line
- Valve #2: Test or Roll line
- Valve #3: Circ./Drain Line
- Valve #4: Equillizer Line
- Valve #5: Sales Line
- Valve #6: BS&W Load Line

Firewall:

Wellhead:

Stak-pak:

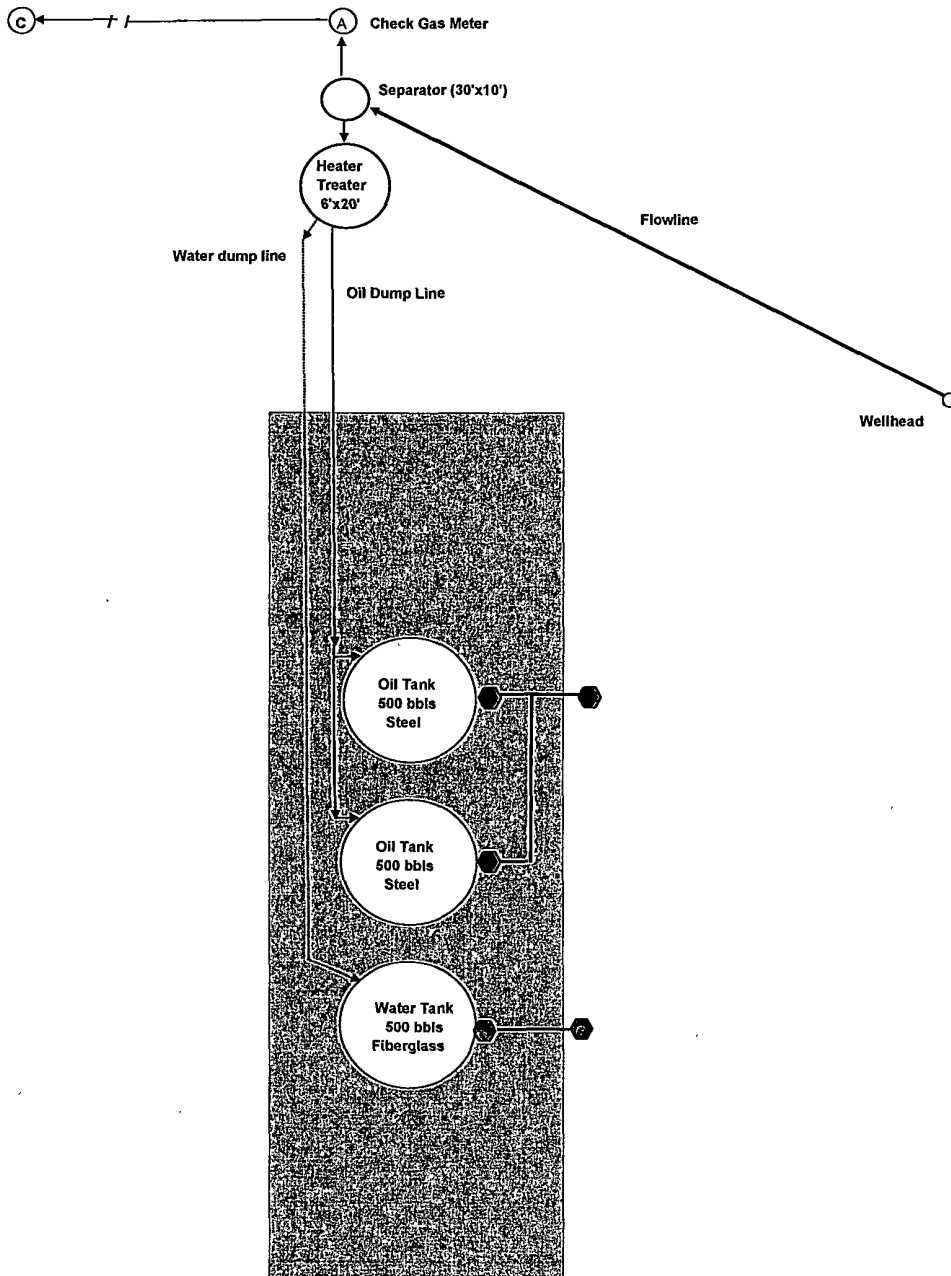
Production line:

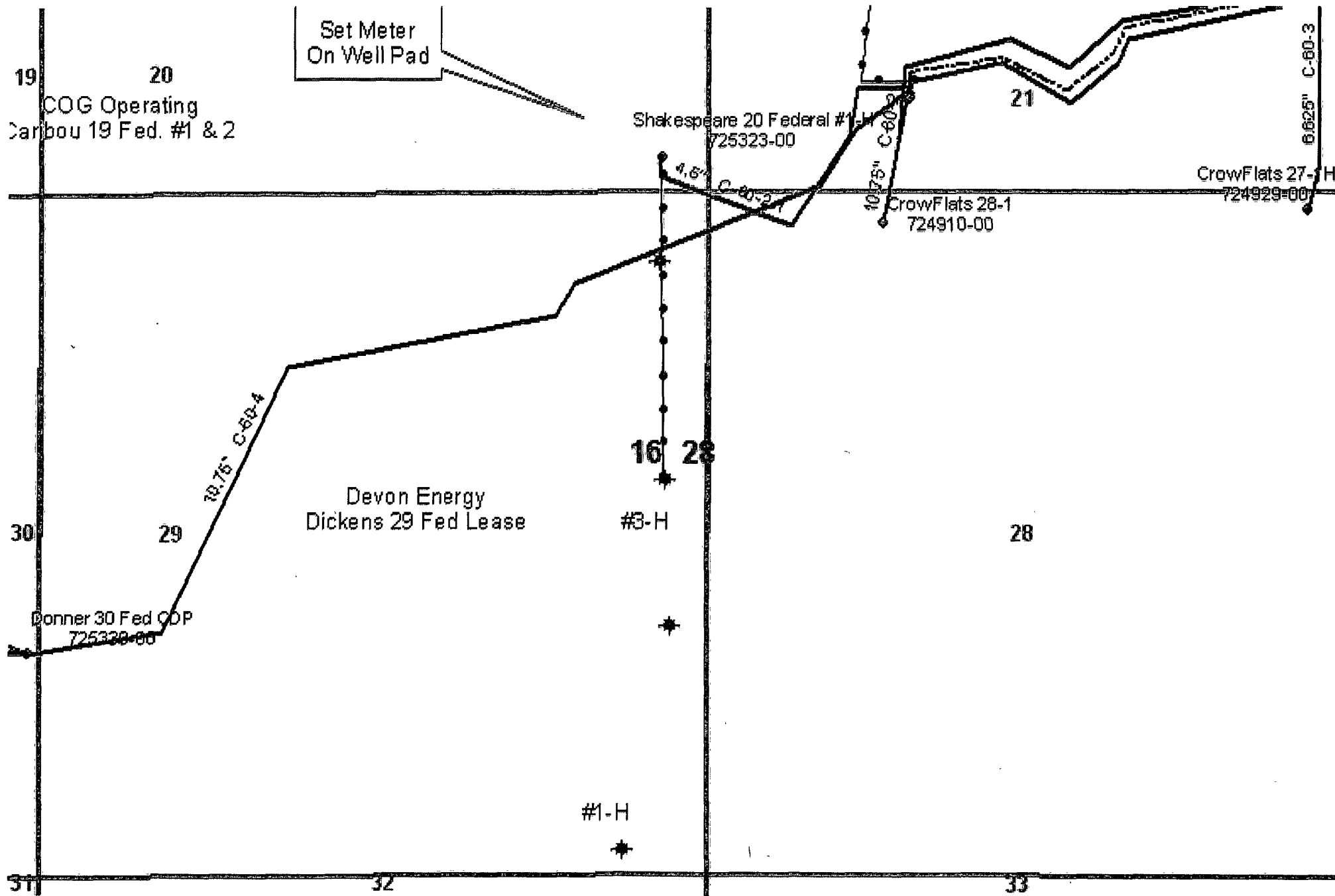
Water line:


Gas Meter

← North

Gas line to sale meter located at Shakespeare Battery (SESE S20 T16S 28E)







**Bureau of Land Management
Carlsbad Field Office
620 East Greene Street
Carlsbad, New Mexico 88220
575-234-5972**

Off-Lease Measurement

Conditions of Approval

Approval of off-lease measurement is subject to the following conditions of approval:

1. This agency shall be notified of any change in sales method or location of the Sales point.
2. This agency shall be notified of any spill or discharge as required by NTL-3A.
3. This agency reserves the right to modify or rescind approval whenever it determines continued use of the approved method may adversely affect the surface or subsurface environments.
4. This approval is subject to like approval by the New Mexico Oil Conservation Division.
5. Additional wells and/or leases require additional approvals.
6. This approval does not constitute right-of-way approval for any off-lease activities. Within 30 days, an application for right-of-way approval must be submitted to the Realty Section if not already done.
7. Approval for off-lease measurement from various sources is a privilege which is granted to lessees for the purpose of aiding conservation and extending the economic life of leases. Applicants should be cognizant that failure to operate in accordance with the provisions outlined in the Authorized Officer's conditions of approval and/or subsequent stipulations or modifications will subject such approval to revocation.
8. All above-ground structures not subject to safety requirements shall be painted by the holder to blend with the natural color of the landscape. The paint used shall be color which simulates "standard Environmental Colors" – Shale Green, Munsell Soil Color No. 5Y 4/2.