

District I
1625 N French Dr , Hobbs, NM 88240
District II
1301 W Grand Avenue, Artesia, NM 88210
District III
1000 Rio Brazos Rd , Aztec, NM 87410
District IV
1220 S St Francis Dr., Santa Fe, NM 87505

State of New Mexico
Energy, Minerals & Natural Resources

Form C-104
Revised June 10, 2003

Oil Conservation Division
1220 South St. Francis Dr.
Santa Fe, NM 87505

Submit to Appropriate District Office
5 Copies

☐ AMENDED REPORT

I. REQUEST FOR ALLOWABLE AND AUTHORIZATION TO TRANSPORT

¹ Operator name and Address COG Operating LLC 550 W. Texas Avenue, Suite 1300 Midland, TX 79701		² OGRID Number 229137
		³ Reason for Filing Code/ Effective Date NW effec 07/16/10
⁴ API Number 30 - 015 - 37396	⁵ Pool Name Empire; Glorieta-Yeso, EAST OK	
	⁶ Pool Code 96610	
⁷ Property Code 37902	⁸ Property Name Hatfield State	⁹ Well Number 03

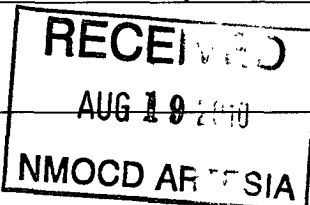
II. ¹⁰ Surface Location

UL or lot no. L	Section 8	Township 17S	Range 29E	Lot.Idn	Feet from the 1650	North/South Line South	Feet from the 330	East/West line West	County Eddy
--------------------	--------------	-----------------	--------------	---------	-----------------------	---------------------------	----------------------	------------------------	----------------

¹¹ Bottom Hole Location

UL or lot no.	Section	Township	Range	Lot Idn	Feet from the	North/South line	Feet from the	East/West line	County
¹² Lse Code S	¹³ Producing Method Code P	¹⁴ Gas Connection Date 7/16/10	¹⁵ C-129 Permit Number	¹⁶ C-129 Effective Date	¹⁷ C-129 Expiration Date				

III. Oil and Gas Transporters

¹⁸ Transporter OGRID	¹⁹ Transporter Name and Address	²⁰ POD	²¹ O/G	²² POD ULSTR Location and Description
15694	Navajo Refining Co. Pipeline Division P O Box 159 Artesia, NM 88211-0159	5105386	O	
036785	DCP Midstream	5105388	G	

IV. Produced Water



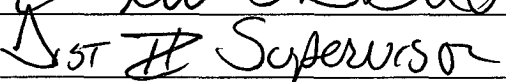
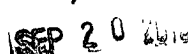

²³ POD 5105390	²⁴ POD ULSTR Location and Description
------------------------------	--

V. Well Completion Data

²⁵ Spud Date 6/4/10	²⁶ Ready Date 7/16/10	²⁷ TD 5488	²⁸ PBTB 5403	²⁹ Perforations 4360 - 5100	³⁰ DHC, MC
³¹ Hole Size	³² Casing & Tubing Size	³³ Depth Set	³⁴ Sacks Cement		
17-1/2	13-3/8	307	950		
11	8-5/8	857	600		
7-7/8	5-1/2	5474	1000		
	2-7/8" tbg	4852			

VI. Well Test Data

³⁵ Date New Oil 7/24/10	³⁶ Gas Delivery Date 7/25/10	³⁷ Test Date 7/26/10	³⁸ Test Length 24 hrs	³⁹ Tbg. Pressure 70	⁴⁰ Csg. Pressure 70
⁴¹ Choke Size	⁴² Oil 151	⁴³ Water 667	⁴⁴ Gas 382	⁴⁵ AOF	⁴⁶ Test Method P

⁴⁷ I hereby certify that the rules of the Oil Conservation Division have been complied with and that the information given above is true and complete to the best of my knowledge and belief. Signature: 		OIL CONSERVATION DIVISION Approved by: 	
Printed name: Kanicia Carrillo		Title: 	
Title: Regulatory Analyst		Approval Date:  	
E-mail Address: kcarrillo@conchoresources.com			
Date: 8/16/10	Phone: 432-685-4332		

Ka

OKA