

DISTRICT I
1825 N. French Dr., Hobbs, NM 88240

DISTRICT II
1301 W. Grand Avenue, Artesia, NM 88210

DISTRICT III
1000 Rio Brazos Rd., Aztec, NM 87410

DISTRICT IV
1220 S. St. Francis Dr., Santa Fe, NM 87505

State of New Mexico
Energy, Minerals and Natural Resources Department

Form C-102
Revised October 15, 2009

OIL CONSERVATION DIVISION

1220 South St. Francis Dr.
Santa Fe, New Mexico 87505

RECEIVED

SEP 10 2010

NMOCD ARTESIA

Submit one copy to appropriate
District Office

WELL LOCATION AND ACREAGE DEDICATION PLAT

API Number 30-015-37809	Pool Code 96718	Pool Name Loco Hills; Glorieta-Yeso
Property Code 37350	Property Name POSEIDON "3" FEDERAL	Well Number 18
OGRID No. 162683	Operator Name CIMAREX ENERGY CO. OF COLORADO	Elevation 3725'

Surface Location

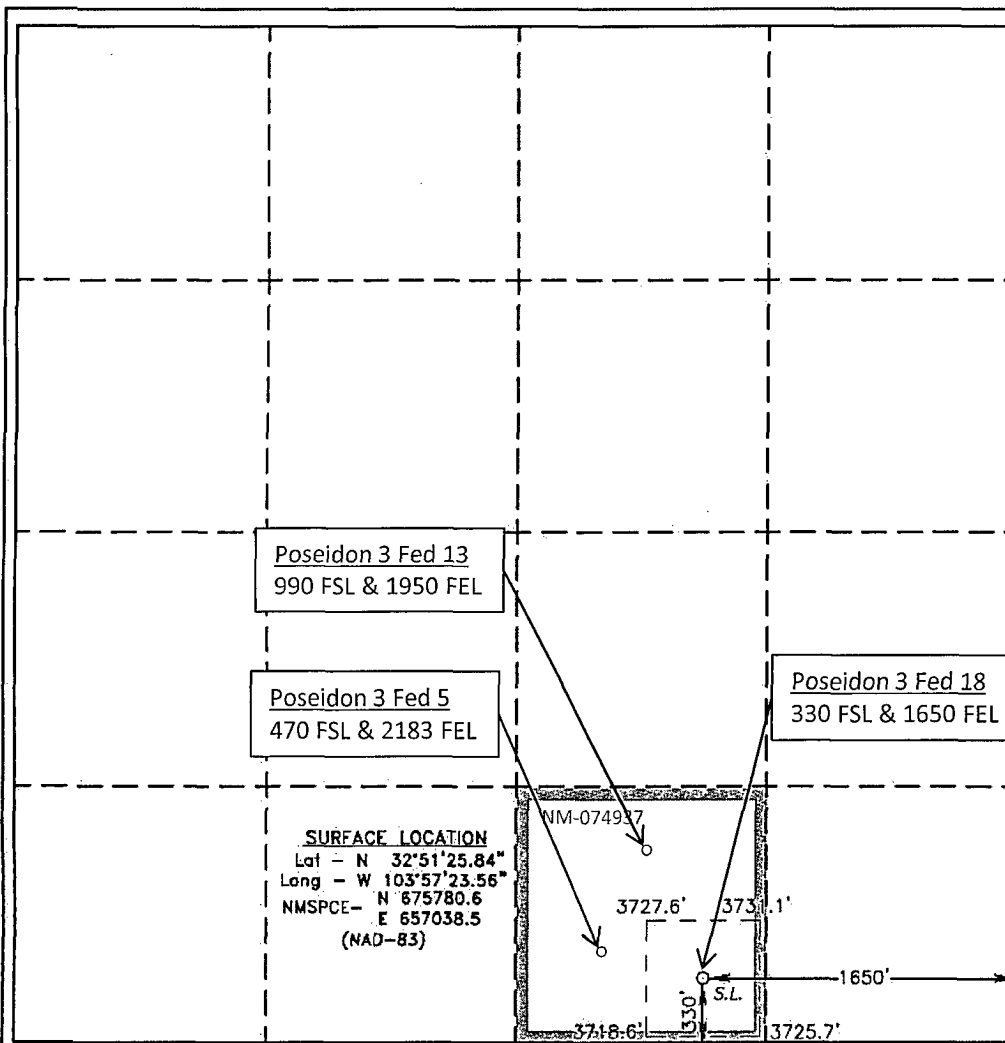
UL or lot No.	Section	Township	Range	Lot Idn	Feet from the	North/South line	Feet from the	East/West line	County
0	3	17 S	30 E		330	SOUTH	1650	EAST	EDDY


Bottom Hole Location If Different From Surface

UL or lot No.	Section	Township	Range	Lot Idn	Feet from the	North/South line	Feet from the	East/West line	County

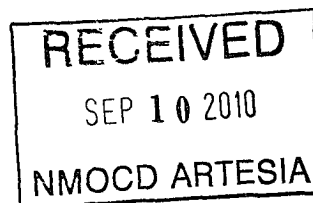
Dedicated Acres 40	Joint or Infill I	Consolidation Code	Order No.
-----------------------	----------------------	--------------------	-----------

NO ALLOWABLE WILL BE ASSIGNED TO THIS COMPLETION UNTIL ALL INTERESTS HAVE BEEN CONSOLIDATED
OR A NON-STANDARD UNIT HAS BEEN APPROVED BY THE DIVISION

	<p>OPERATOR CERTIFICATION</p> <p>I hereby certify that the information contained herein is true and complete to the best of my knowledge and belief, and that this organization either owns a working interest or unleased mineral interest in the land including the proposed bottom hole location or has a right to drill this well at this location pursuant to a contract with an owner of such a mineral or working interest, or to a voluntary pooling agreement or a compulsory pooling order heretofore entered by the division.</p> <p><i>Zeno Farris</i> 9/5/2010 Signature Date</p> <p>Zeno Farris Printed Name</p> <p>SURVEYOR CERTIFICATION</p> <p>I hereby certify that the well location shown on this plat was plotted from field notes of actual surveys made by me or under my supervision and that the same is true and correct to the best of my belief.</p> <p><i>MARSHY L. JONES</i> Date Surveyed Signature & Seal of Professional Surveyor</p> <p>W.C. 8000250 Certificate No. Gary L. Jones 7977</p> <p>BASIN SURVEYS</p>
--	--



PO Box 1370
Artesia, NM 88211-1370
(575) 748-1288



May 28, 2010

Cimarex Energy Co.
Attn: Jim Evans
600 N. Marienfeld, Suite 600
Midland, TX 79701

RE: Poseidon 3 Federal #18
Eddy County, New Mexico
30-015-37809

Dear Sir,

The attached is the Deviation Survey for the above captioned well.

Very truly yours,

A handwritten signature in cursive script, appearing to read "Eddie C. LaRue".

Eddie C. LaRue
Operations Manager

State of New Mexico }
County of Eddy }

The foregoing was acknowledged before me this 28th day of May, 2010.

A handwritten signature in cursive script, appearing to read "Regina L. Garner".
Notary Public