

Submit 1 Copy To Appropriate District
Office
District I
1625 N. French Dr., Hobbs, NM 88240
District II
1301 W. Grand Ave., Artesia, NM 88210
District III
1000 Rio Brazos Rd., Aztec, NM 87410
District IV
1220 S. St. Francis Dr., Santa Fe, NM
87505

State of New Mexico
Energy, Minerals and Natural Resources

OIL CONSERVATION DIVISION
1220 South St. Francis Dr.
Santa Fe, NM 87505

Form C-103
October 13, 2009

SUNDRY NOTICES AND REPORTS ON WELLS (DO NOT USE THIS FORM FOR PROPOSALS TO DRILL OR TO DEEPEN OR PLUG BACK TO A DIFFERENT RESERVOIR. USE "APPLICATION FOR PERMIT" (FORM C-101) FOR SUCH PROPOSALS.)		WELL API NO. 30-015-01247
1. Type of Well: Oil Well <input type="checkbox"/> Gas Well <input checked="" type="checkbox"/> Other Water Injection Well		5. Indicate Type of Lease FEDERAL STATE <input type="checkbox"/> FEE <input type="checkbox"/>
2. Name of Operator Alamo Permian Resources, LLC		6. State Oil & Gas Lease No. LC 048491-A
3. Address of Operator 415 W. Wall Street, Suite 500 Midland, TX 79701		7. Lease Name or Unit Agreement Name Saunders A
4. Well Location Unit Letter B : 330 feet from the North line and 1980 feet from the East line Section 13 Township 17S Range 27E NMPM Eddy County		8. Well Number 2
11. Elevation (Show whether DR, RKB, RT, GR, etc.) Unknown		9. OGRID Number 274841
		10. Pool name or Wildcat Empire, YT-7R

12. Check Appropriate Box to Indicate Nature of Notice, Report or Other Data

NOTICE OF INTENTION TO:

PERFORM REMEDIAL WORK ☐ PLUG AND ABANDON ☒
TEMPORARILY ABANDON ☐ CHANGE PLANS ☐
PULL OR ALTER CASING ☐ MULTIPLE COMPL ☐
DOWNHOLE COMMINGLE ☐

OTHER: ☐

SUBSEQUENT REPORT OF:

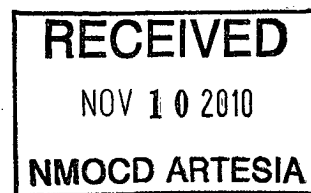
REMEDIAL WORK ☐ ALTERING CASING ☐
COMMENCE DRILLING OPNS. ☐ P AND A ☐
CASING/CEMENT JOB ☐

OTHER: ☐

13. Describe proposed or completed operations. (Clearly state all pertinent details, and give pertinent dates, including estimated date of starting any proposed work). SEE RULE 19.15.7.14 NMAC. For Multiple Completions: Attach wellbore diagram of proposed completion or recompletion.

Proposed P&A:

1. Fill OH with estimated 15 sxs Class "C" cement
2. WOC & tag plug
3. Fill 4-1/2" casing to $\pm 300'$ (see step 6)
4. Perf 4-1/2 & 7" casing strings at $\pm 300'$
5. Squeeze & fill 7" annulus with 100 sxs Class "C" cement
6. Fill remainder of 4-1/2" casing to surface with cement (Total 4-1/2" casing volume is ± 30 sxs)
7. Top off 7" annulus with cement
8. Cut off WH(s)
9. Set P&A marker
10. Clean & restore location



Spud Date:

08/15/1949

Rig Release Date:

08/26/1949

I hereby certify that the information above is true and complete to the best of my knowledge and belief.

SIGNATURE Joanne Keating TITLE Regulatory Affairs Coordinator DATE 11/09/2010

Type or print name Joanne Keating E-mail address: jkeating@alamoresources.com PHONE: 432-897-0673
For State Use Only

APPROVED BY SRDade TITLE Dist. Supervisor DATE 11/18/2010
Conditions of Approval (if any):


Lease/Well No.	SAUNDERS FED. A # 2	ELEVATION	KB
Location	330' FNL & 1980' FEL	GL	
	B, SEC 13, T17S, R27E	FIELD	EMPIRE; Y.SR
	EDDY CO, NM		
LEASE NO	LC 048491-A	Spudded	08/15/49
API No.	30-015-01247	Completed	08/26/49
		LAT	32.840411
		LONG	104.23034

RECEIVED

NOV 10 2010

NMOCD ARTESIA

10" HOLE



TOPS FT

YATES
SVN RIVERS
BOWERS
QUEEN
GRAYBURG
SAN ANDRES

4 1/2" 9.5 #
CSGW/100SX
7" ? J-55
CSG W/ 20SX


PBTD @ 465'
TD @ 479'

Pre-P4A

CMB 09/29/10

Lease/Well No.	SAUNDERS FED. A # 2	ELEVATION	KB
Location	330' FNL & 1980' FEL		GL
	B, SEC 13, T17S, R27E	FIELD	EMPIRE; Y.SR
	EDDY CO, NM		
LEASE NO	LC 048491-A	Spudded	08/15/49
API No.	30-015-01247	Completed	08/26/49
		LAT	32.84041123
		LONG	104.2303382

10" HOLE



TOC EST 7" csg 347'

TOC 4 1/2" csg SURF
per Marbob Sundry
Jul-87

TOPS FT
YATES
SVN RIVERS
BOWERS
QUEEN
GRAYBURG
SAN ANDRES

4 1/2" 9.5 #
CSGW/100SX
7" ? J-55
CSG W/ 20SX

CSG @ 393' SET 7/16/87

CSG @ 418'

PBTD @ 465'
TD @ 479'

Post P/A CWP 9/29/10