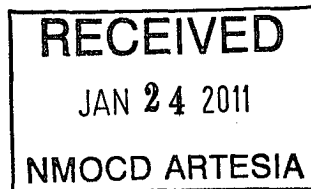


OPERATOR _____ COG _____
WELL/LEASE _____ Skelly Unit 791 _____
COUNTY _____ Eddy _____


30-015-38017

STATE OF NEW MEXICO
DEVIATION REPORT

264	0.61
632	0.75
1096	1.01
1539	0.64
1762	1.10
2171	0.89
2616	1.13
3058	1.14
3501	0.71
3946	0.92
4389	1.07
4833	0.64
5278	1.04
5723	0.96
6229	0.75
6641	1.25



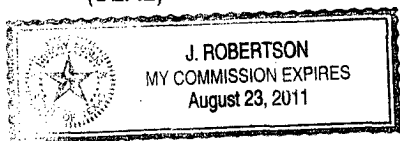
SIGNED BY:


STEVE MCCOY, VP-DRILLING

STATE OF TEXAS
COUNTY OF MIDLAND

ON THIS 14th DAY OF November, 2010, BEFORE ME, J ROBERTSON, A NOTARY PUBLIC, PERSONALLY APPEARED STEVE MCCOY, WHO ACKNOWLEDGED AND EXECUTED THIS DOCUMENT. WITNESS MY HAND AND OFFICIAL SEAL.

(SEAL)




NOTARY PUBLIC