

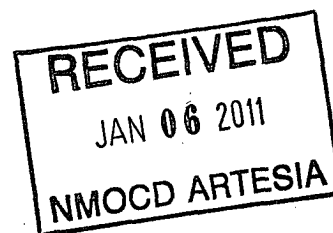
OPERATOR _____ COG _____
WELL/LEASE _____ Kool Aid St 2 _____
COUNTY _____ Eddy _____

H-24-125-28/E
1650/N & 330/E

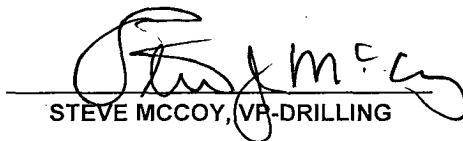
STATE OF NEW MEXICO
DEVIATION REPORT

30-015-36479

260	1.00
830	1.00
1311	0.50
1819	1.00
2312	1.25
2770	1.00
3246	0.50
3722	0.66
4197	0.59
4673	0.53
5149	0.42
5430	0.69





SIGNED BY:


STEVE MCCOY, VR-DRILLING

STATE OF TEXAS
COUNTY OF MIDLAND

ON THIS 19th DAY OF November, 2010, BEFORE ME, J ROBERTSON, A NOTARY
PUBLIC, PERSONALLY APPEARED STEVE MCCOY, WHO ACKNOWLEDGED AND EXECUTED
THIS DOCUMENT. WITNESS MY HAND AND OFFICIAL SEAL.




NOTARY PUBLIC 