


OPERATOR _____ COG _____
WELL/LEASE _____ Tex Mack 236 _____
COUNTY _____ Eddy _____

STATE OF NEW MEXICO
DEVIATION REPORT

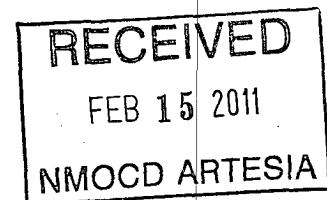
30-015-38165

228	0.45
501	0.34
967	0.27
1408	0.65
1790	0.41
2205	0.36
2649	1.03
3094	1.27
3539	1.67
3983	1.30
4425	1.22
4869	0.75
5312	0.52
5756	0.35
6202	0.25
6647	0.44

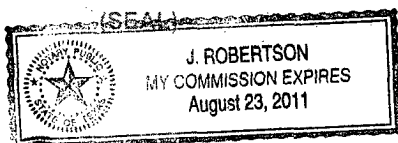
SIGNED BY:



STEVE MCCOY VP-DRILLING

STATE OF TEXAS
COUNTY OF MIDLAND



ON THIS 13th DAY OF January, 2011, BEFORE ME, J ROBERTSON, A NOTARY
PUBLIC, PERSONALLY APPEARED STEVE MCCOY, WHO ACKNOWLEDGED AND EXECUTED
THIS DOCUMENT. WITNESS MY HAND AND OFFICIAL SEAL.




NOTARY PUBLIC

