

APR 30 2009

District I  
1625 N. French Dr., Hobbs, NM 88240  
District II  
1301 W. Grand Avenue, Artesia, NM 88210  
District III  
1000 Rio Brazos Road, Aztec, NM 87410  
District IV  
1220 S. St. Francis Dr., Santa Fe, NM 87505

State of New Mexico  
Energy Minerals and Natural Resources

Oil Conservation Division  
1220 South St. Francis Dr.  
Santa Fe, NM 87505

Form C-141  
Revised October 10, 2003

Submit 2 Copies to appropriate  
District Office in accordance  
with Rule 116 on back  
side of form

30-015-04936

## Release Notification and Corrective Action

NKMW 1108340515

657 OPERATOR

☒ Initial Report ☐ Final Report

Name of Company	CBS Operating Corp.	Contact	Tim Houghtaling
Address	P O Box 2236 Midland TX 79702	Telephone No.	575/703-5936
Facility Name	North Square Lake Unit 20	Facility Type	Well

Surface Owner	BLM	Mineral Owner		Lease No.	LC029431
---------------	-----	---------------	--	-----------	----------

## LOCATION OF RELEASE

Unit Letter	Section	Township	Range	Feet from the	North/South Line	Feet from the	East/West Line	County
B	30	16S	31E	660	north	1980	east	Eddy

Latitude \_\_\_\_\_ Longitude \_\_\_\_\_

## NATURE OF RELEASE

Type of Release	Broken wellhead-water	Volume of Release	50 bbls	Volume Recovered	20 bbls
Source of Release	wellhead	Date and Hour of Occurrence	n/a	Date and Hour of Discovery	4-26-09
Was Immediate Notice Given?	<input checked="" type="checkbox"/> Yes <input type="checkbox"/> No <input type="checkbox"/> Not Required	If YES, To Whom?	Sherry Bonham/NMOCD		
By Whom?	Tim Houghtaling	Date and Hour	4-26-09 6:00 pm		
Was a Watercourse Reached?	<input type="checkbox"/> Yes <input checked="" type="checkbox"/> No	If YES, Volume Impacting the Watercourse.			

If a Watercourse was Impacted, Describe Fully.\*


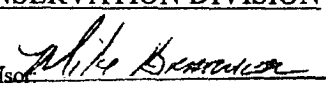

Describe Cause of Problem and Remedial Action Taken.\*

Casinghead failed and released well fluid at surface. Replaced wellhead and plumbed into battery. Picked up all contaminated soil and put on plastic and bermed around it. Took soil samples to have tested.

Describe Area Affected and Cleanup Action Taken.\*

Spill was contained to location and road. Picked up all contaminated soil and dug up around wellhead and piled all soil on plastic and took soil samples.

I hereby certify that the information given above is true and complete to the best of my knowledge and understand that pursuant to NMOCD rules and regulations all operators are required to report and/or file certain release notifications and perform corrective actions for releases which may endanger public health or the environment. The acceptance of a C-141 report by the NMOCD marked as "Final Report" does not relieve the operator of liability should their operations have failed to adequately investigate and remediate contamination that pose a threat to ground water, surface water, human health or the environment. In addition, NMOCD acceptance of a C-141 report does not relieve the operator of responsibility for compliance with any other federal, state, or local laws and/or regulations.

Signature: 	OIL CONSERVATION DIVISION	
Printed Name: M. A. Sirgo, III	Approved by District Supervisor 	
Title: Engineer	Approval Date: 3/29/2011	Expiration Date: N/A
E-mail Address: mastres@aol.com	Conditions of Approval: w/n 	Attached <input type="checkbox"/>
Date: April 28, 2009	Phone: 432/685-0878	

\* Attach Additional Sheets If Necessary

2RP-662

- LARS ENTRY -