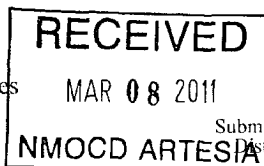


District I
1625 N. French Dr., Hobbs, NM 88240
District II
1301 W. Grand Avenue, Artesia, NM 88210
District III
1000 Rio Brazos Road, Aztec, NM 87410
District IV
1220 S. St. Francis Dr., Santa Fe, NM 87505

State of New Mexico
Energy Minerals and Natural Resources

Oil Conservation Division
1220 South St. Francis Dr.
Santa Fe, NM 87505



Form C-141
Revised October 10, 2003
2 Copies to appropriate
District Office in accordance
with Rule 116 on back
side of form

Release Notification and Corrective Action

NMOC 1106735785

OPERATOR

X Initial Report ☐ Final Report

Name of Company: Judah Oil, LLC	245872	Contact: Blaise Campanella
Address: PO Box 568, Artesia, NM 88211-0568	Telephone No.: 575-748-5488	NMOCD 2RP No.: 634
Facility Name: Ford State No. 1	Facility Type: Oil	API No.: 30-015-22512
Surface Owner: State	Mineral Owner:	State Lease No.: E4205

LOCATION OF RELEASE

Unit Letter	Section	Township	Range	Feet from the	North/South Line	Feet from the	East/West Line	County
C	2	22S	28E	330	FNL	2310	FWL	Eddy

Latitude _____ Longitude _____

NATURE OF RELEASE



Type of Release: Hydrocarbon and produced water.	Volume of Release: 42 bbls. oil and 42 bbls. produced water	Volume Recovered: None due to duration, rapid horizontal and vertical absorption.
Source of Release: Split in poly flowline caused by vehicle driving over it.	Date and Hour of Occurrence: Estimated 4 February 2011.	Date and Hour of Discovery: 18 February 2011 1000 Hrs.
Was Immediate Notice Given? <input type="checkbox"/> Yes X No <input type="checkbox"/> Not Required	If YES, To Whom? Mike Bratcher	
By Whom? Blaise Campanella / Cheryl Winkler	Date and Hour: Approximately 1600 Hrs. 3 March 2010	
Was a Watercourse Reached? <input type="checkbox"/> Yes X No	If YES, Volume Impacting the Watercourse. N/A	
If a Watercourse was Impacted, Describe Fully.* N/A		

Describe Cause of Problem and Remedial Action Taken.* Upon discovery, the polyline was immediately repaired and the discharge ceased. Subsequently, Judah Oil has taken immediate, proactive steps to remove the contaminated soils to an authorized disposal facility as soon as possible. Samples will be taken and following that, the NMOCD shall be notified of the soil chloride levels such that discernment may be employed in implementing the *Corrective Action Plan* as quickly as possible. Following excavation, confirmation samples will be taken to verify compliance with NMOCD standards.

Describe Area Affected and Cleanup Action Taken.*

Please refer to the *Final Remediation Report* for details.

I hereby certify that the information given above is true and complete to the best of my knowledge and understand that pursuant to NMOCD rules and regulations all operators are required to report and/or file certain release notifications and perform corrective actions for releases which may endanger public health or the environment. In addition, NMOCD acceptance of a C-141 report does not relieve the operator of responsibility for compliance with any other federal, state, or local laws and/or regulations.

Signature: 	OIL CONSERVATION DIVISION	
Printed Name: Blaise Campanella	Approved by: 	Signed By: Mike Bratcher
Title: Member/Manager	Approval Date: 3/8/2011	Expiration Date:
E-mail Address: judahoil@yahoo.com	Conditions of Approval:	Attached <input type="checkbox"/>
Date: 3 March 2011 Phone: 575-748-5488	REMEDATION per OCD Rules and Guidelines. SUBMIT REMEDIATION PROPOSAL BY: 4/8/2011	

* Attach Additional Sheets If Necessary