

UNITED STATES
DEPARTMENT OF THE INTERIOR
BUREAU OF LAND MANAGEMENT

FORM APPROVED
OMB No. 1004-0137
Expires: March 31, 2007

SUNDRY NOTICES AND REPORTS ON WELLS
**Do not use this form for proposals to drill or to re-enter an
abandoned well. Use Form 3160-3 (APD) for such proposals.**

SUBMIT IN TRIPLICATE – Other instructions on page 2.

1. Type of Well

☒ Oil Well ☐ Gas Well ☐ Other

2. Name of Operator
Devon Energy Production Co., LP

3a. Address
20 North Broadway
OKC, OK 73102

3b. Phone No. (include area code)
(405)-552-7802

4. Location of Well (Footage, Sec., T., R., M., or Survey Description)
SL: 1650' FNL & 340' FEL BHL: 1650' FNL & 340' FWL
Sec 18-T19S-R31E

5. Lease Serial No.
NMNM LC-069464-A

6. If Indian, Allottee or Tribe Name

7. If Unit of CA/Agreement, Name and/or No.

8. Well Name and No.
Arcturus 18 Federal 2H

9. API Well No.
30-015-38390

10. Field and Pool or Exploratory Area
Hackberry; Bone Spring, NW

11. Country or Parish, State
Eddy County, NM

12. CHECK THE APPROPRIATE BOX(ES) TO INDICATE NATURE OF NOTICE, REPORT OR OTHER DATA

TYPE OF SUBMISSION	TYPE OF ACTION			
<input checked="" type="checkbox"/> Notice of Intent	<input type="checkbox"/> Acidize	<input type="checkbox"/> Deepen	<input type="checkbox"/> Production (Start/Resume)	<input type="checkbox"/> Water Shut-Off
<input type="checkbox"/> Subsequent Report	<input type="checkbox"/> Alter Casing	<input type="checkbox"/> Fracture Treat	<input type="checkbox"/> Reclamation	<input type="checkbox"/> Well Integrity
<input type="checkbox"/> Final Abandonment Notice	<input type="checkbox"/> Casing Repair	<input type="checkbox"/> New Construction	<input type="checkbox"/> Recomplete	<input checked="" type="checkbox"/> Other
	<input type="checkbox"/> Change Plans	<input type="checkbox"/> Plug and Abandon	<input type="checkbox"/> Temporarily Abandon	Pre-Set Surf Casing
	<input type="checkbox"/> Convert to Injection	<input type="checkbox"/> Plug Back	<input type="checkbox"/> Water Disposal	w/Ashton Rig

13. Describe Proposed or Completed Operation: Clearly state all pertinent details, including estimated starting date of any proposed work and approximate duration thereof. If the proposal is to deepen directionally or recompleat horizontally, give subsurface locations and measured and true vertical depths of all pertinent markers and zones. Attach the Bond under which the work will be performed or provide the Bond No. on file with BLM/BIA. Required subsequent reports must be filed within 30 days following completion of the involved operations. If the operation results in a multiple completion or recompleat in a new interval, a Form 3160-4 must be filed once testing has been completed. Final Abandonment Notices must be filed only after all requirements, including reclamation, have been completed and the operator has determined that the site is ready for final inspection.)

DEVON ENERGY
DRILLING SUNDRY – PRESET SURFACE CASING
MHC 3.7.11

The surface casing will be set using an Ashton Oilfield Services rig. The rig plat is attached.

This rig will be used only to set the surface casing and will leave the location once the surface casing has been run and cemented. Another rig will drill the remainder of the wellbore.

The BLM will be contacted prior to commencing drilling operations. The surface casing will be run and cemented back to surface as per the approved APD. The well will be secured with a cap welded onto the surface casing. Another rig will be on location to drill the remainder of the wellbore within 60 days after the Ashton rig has left the location. The BLM will be notified when the Ashton rig moves off location. The surface casing will be tested as per BLM Onshore Orders No.2 when the drilling rig moves on location.

**SEE ATTACHED FOR
CONDITIONS OF APPROVAL**

14. I hereby certify that the foregoing is true and correct.

Name (Printed/Type)
Stephanie A. Ysasaga

Title Operations Engineering Advisor

Signature

Date 03/07/2011

THIS SPACE FOR FEDERAL OR STATE OFFICE USE

Approved by

Title

Office

Conditions of approval, if any, are attached. Approval of this notice does not warrant or certify that the applicant holds legal or equitable title to those rights in the subject lease which would entitle the applicant to conduct operations thereon.

Title 18 U.S.C. Section 1001 and Title 43 U.S.C. Section 1212, make it a crime for any person knowingly and willfully to make to any department or agency of the United States any false, fictitious or fraudulent statements or representations as to any matter within its jurisdiction.

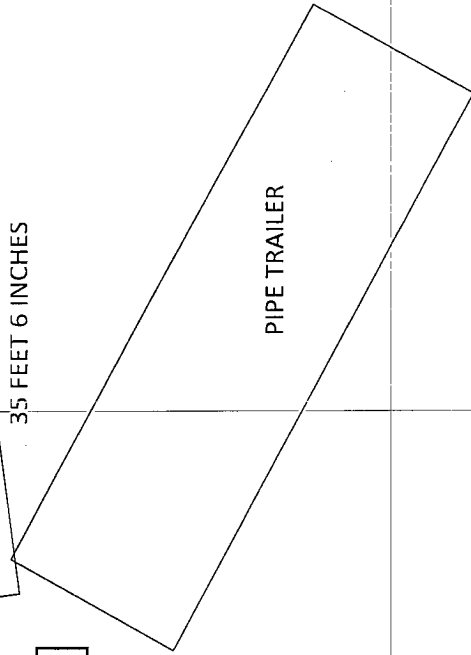
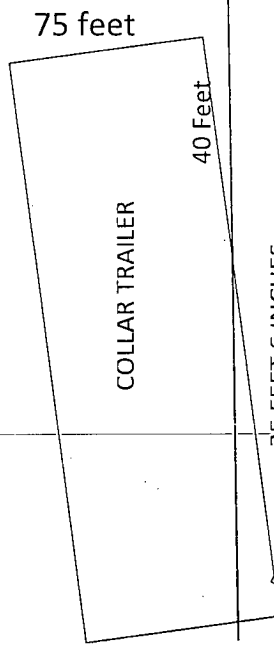

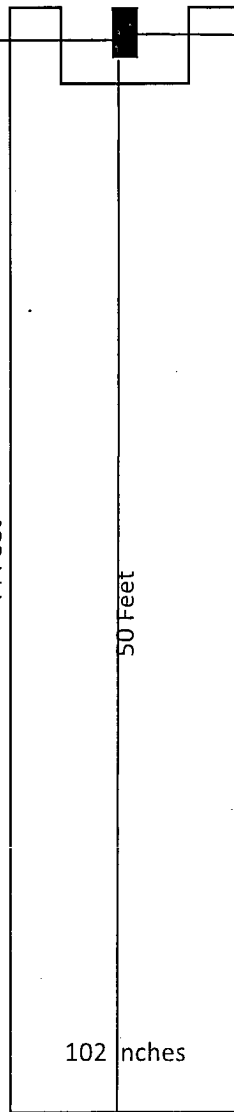


(Instructions on page 2)

Accepted for record - NMOC

RECEIVED
MAR 18 2011
NMOC ARTESIA

APPROVED
Date MAR 14 2011
/s/ Chris Walls
BUREAU OF LAND MANAGEMENT
CARLSBAD FIELD OFFICE
ENCL

95 FEET



Arcturus 18 Federal 2H
30-015-38390
Devon Energy Production Company, L. P.
14 March 2011
Conditions of Approval

1. Surface disturbance beyond the originally approved pad must have prior approval.
2. Option – Setting surface casing with Ashton Rig
 - a. Notify the BLM when removing the Ashton Oilfield Services Rig.
 - b. Notify the BLM when moving in the H&P Flex Rig. Rig to be moved in within 60 days of notification that Ashton Oilfield Services Rig has left the location. Failure to notify or have rig on location within 60 days will result in an Incident of Non-Compliance.
 - c. Once the H&P Flex Rig is on location, it shall not be removed from over the hole without prior approval unless the production casing has been run and cemented or the well has been properly plugged. **If the drilling rig is removed without approval – an Incident of Non-Compliance will be written and will be a “Major” violation.**
 - d. BOP/BOPE test to be conducted per Onshore Oil and Gas Order No. 2 as soon as H&P Flex Rig is rigged up on well. CIT for the surface casing shall be performed and results recorded on subsequent sundry – pressure to be 1200 psi.

CRW 031411