

UNITED STATES  
DEPARTMENT OF THE INTERIOR  
BUREAU OF LAND MANAGEMENT

OCD-ARTESIA

FORM APPROVED  
OMB No. 1004-0137  
Expires July 31, 2010

**SUNDRY NOTICES AND REPORTS ON WELLS**

*Do not use this form for proposals to drill or to re-enter an abandoned well. Use Form 3160-3 (APD) for such proposals.*

5. Lease Serial No.

NMNM99034

6. If Indian, Allottee or Tribe Name

**SUBMIT IN TRIPLICATE - Other instructions on page 2.**

1. Type of Well



Oil Well



Gas Well



Other

2. Name of Operator

Yates Petroleum Corporation

3a. Address

105 S. 4th Str., Artesia, NM 88210

3b. Phone No. (include area code)

575-748-1471

4. Location of Well (Footage, Sec., T., R., M., OR Survey Description)

1780' FNL & 1650' FWL Section 4-T24S-R29E (Unit F, SENW)

7. If Unit or CA/Agreement, Name and/or No.

8. Well Name and No.

Juniper BIP Federal #5

9. API Well No.

30-015-28577

10. Field and Pool or Exploratory Area

Malaga/Delaware & Cedar Canyon BoneSpring

11. County or Parish, State

Eddy County

**12. CHECK APPROPRIATE BOX(ES) TO INDICATE NATURE OF NOTICE, REPORT, OR OTHER DATA**

TYPE OF SUBMISSION	TYPE OF ACTION			
<input checked="" type="checkbox"/> Notice of Intent	<input type="checkbox"/> Acidize	<input type="checkbox"/> Deepen	<input type="checkbox"/> Production (Start/Resume)	<input type="checkbox"/> Water Shut-Off
<input type="checkbox"/> Subsequent Report	<input type="checkbox"/> Alter Casing	<input type="checkbox"/> Fracture Treat	<input type="checkbox"/> Reclamation	<input type="checkbox"/> Well Integrity
<input type="checkbox"/> Final Abandonment Notice	<input type="checkbox"/> Casing Repair	<input type="checkbox"/> New Construction	<input type="checkbox"/> Recomplete	<input checked="" type="checkbox"/> Other <u>Surface/Pool</u>
	<input type="checkbox"/> Change Plans	<input type="checkbox"/> Plug and Abandon	<input type="checkbox"/> Temporarily Abandon	<u>Commingle oil</u>
	<input type="checkbox"/> Convert to Injection	<input type="checkbox"/> Plug Back	<input type="checkbox"/> Water Disposal	<u>only</u>

13. Describe Proposed or Completed Operation: Clearly state all pertinent details, including estimated starting date of any proposed work and approximate duration thereof. If the proposal is to deepen directionally or recompleat horizontally, give subsurface locations and measured and true vertical depths of all pertinent markers and zones. Attach the Bond under which the work will be performed or provide the Bond No. on file with BLM/BIA. Required subsequent reports must be filed within 30 days following completion of the involved operations. If the operation results in a multiple completion or recompletion in a new interval, a Form 3160-4 must be filed once testing has been completed. Final Abandonment Notices must be filed only after all requirements, including reclamation, have been completed and the operator has determined that the site is ready for final inspection.

Yates Petroleum Corporation respectfully request administrative approval to Surface/Pool Commingle oil only on the following wells:

Please see attachment.

SEE ATTACHED FOR  
CONDITIONS OF APPROVAL

RECEIVED

APR 11 2011

NMOCD ARTESIA

APPROVED

APR 4 2011

/s/ JD Whitlock Jr

BUREAU OF LAND MANAGEMENT  
CARLSBAD FIELD OFFICE

14. I hereby certify that the foregoing is true and correct

Name (Printed/Typed)

Miriam Morales

Title

Production Clerk (575) 748-4200

Signature

*Miriam Morales*

Date

3/23/11

**THIS SPACE FOR FEDERAL OR STATE OFFICE USE**

Approved by

Title

Date

Conditions of approval, if any, are attached. Approval of this notice does not warrant or certify that the applicant holds legal or equitable title to those rights in the subject lease which would entitle the applicant to conduct operations thereon.

Office

Title 18 U.S.C. Section 1001 and Title 43 U.S.C. Section 1212, make it a crime for any person knowingly and willfully to make to any department or agency of the United States any false, fictitious or fraudulent statements or representations as to any matter within its jurisdiction

*M*

Continuation of Juniper BIP Federal #5 surface/commingle oil only application sundry.

<b>Federal</b> Juniper BIP Federal #5 Sec 4-T24S-R29E Malaga/Delaware Cedar Canyon/Bone Springs Eddy County, NM Fed Lease # NM-99034 API# 30-015-28577	<b>Federal</b> Juniper BIP Federal #6Y Sec 4-T24S-R29E Cedar Canyon / Bone Springs Eddy County, NM Fed Lease # NM-99034 API# 30-015-37076	<b>Federal</b> Juniper BIP Federal #8H Sec 4-T24S-R29E Cedar Canyon / Bone Springs Eddy County, NM Fed Lease # NM-99034 API# 30-015-37252	<b>Federal</b> Juniper BIP Federal #9H Sec 4-T24S-R29E Cedar Canyon / Bone Springs Eddy County, NM Fed Lease # NM-99034 API# 30-015-37407
<b>Federal</b> Juniper BIP Federal #10H Sec 4-T24S-R29E Malaga/Delaware Eddy County, NM Fed Lease # NM-99034 API# 30-015-37968	<b>Federal</b> Juniper BIP Federal #11H- not yet drilled Sec 9-T24S-R29E Cedar Canyon/Bone Springs Eddy County, NM Fed Lease # NM-99034 API# 30-015-38152		

The Battery is located at the Juniper BIP Federal #5 Sec 4-T24S-R29E. Please see attached plats and site facility diagram.

Identical ownership. See attached certification.

**Oil measurement.**

Each of the wells will be equipped with continuous metering separators for oil production prior to oil being commingled for sales at the Juniper BIP Federal #5. Total sales/production will be allocated back to each individual well using the metered (daily well tests) volumes. Metered volumes will be compared to total battery volumes daily and monthly for accuracy.

Estimated daily oil production for the Juniper BIP Federal #5 is 3 barrels of oil per day, for the Juniper BIP Federal #6Y is 55 barrels per day, for the Juniper BIP Federal #8H is 59 barrels per day, for the Juniper BIP Federal #9H is 141 barrels per day, for the Juniper Federal #10H is 117 barrels per day, and for the Juniper BIP Federal #11H is estimated 141 barrels per day.

The purpose of the Surface/Pool Commingle of production is in the interest of conservation, economic feasibility, the reduction of environmental impact area, and will not result in reduced royalty or improper measurement of production. Without approval for utilizing existing batteries on adjacent leases, it will become necessary to built separate facilities for each well. This will greatly increase costs and shorten the economic life of the well.

DATE IN	SUSPENSE	ENGINEER	LOGGED IN	TYPE	APP NO.
---------	----------	----------	-----------	------	---------

ABOVE THIS LINE FOR DIVISION USE ONLY

**NEW MEXICO OIL CONSERVATION DIVISION**  
 - Engineering Bureau -  
 1220 South St. Francis Drive, Santa Fe, NM 87505



**ADMINISTRATIVE APPLICATION CHECKLIST**

THIS CHECKLIST IS MANDATORY FOR ALL ADMINISTRATIVE APPLICATIONS FOR EXCEPTIONS TO DIVISION RULES AND REGULATIONS WHICH REQUIRE PROCESSING AT THE DIVISION LEVEL IN SANTA FE

**Application Acronyms:**

**[NSL-Non-Standard Location] [NSP-Non-Standard Proration Unit] [SD-Simultaneous Dedication]**  
**[DHC-Downhole Commingling] [CTB-Lease Commingling] [PLC-Pool/Lease Commingling]**  
**[PC-Pool Commingling] [OLS - Off-Lease Storage] [OLM-Off-Lease Measurement]**  
**[WFX-Waterflood Expansion] [PMX-Pressure Maintenance Expansion]**  
**[SWD-Salt Water Disposal] [IPI-Injection Pressure Increase]**  
**[EOR-Qualified Enhanced Oil Recovery Certification] [PPR-Positive Production Response]**

- [1] **TYPE OF APPLICATION** - Check Those Which Apply for [A]  
 [A] Location - Spacing Unit - Simultaneous Dedication  
☐ NSL ☐ NSP ☐ SD
- Check One Only for [B] or [C]  
 [B] Commingling - Storage - Measurement  
☐ DHC ☐ CTB ☐ PLC ☒ PC ☐ OLS ☐ OLM
- [C] Injection - Disposal - Pressure Increase - Enhanced Oil Recovery  
☐ WFX ☐ PMX ☐ SWD ☐ IPI ☐ EOR ☐ PPR
- [D] Other: Specify \_\_\_\_\_
- [2] **NOTIFICATION REQUIRED TO:** - Check Those Which Apply, or ☐ Does Not Apply  
 [A] ☐ Working, Royalty or Overriding Royalty Interest Owners  
 [B] ☐ Offset Operators, Leaseholders or Surface Owner  
 [C] ☐ Application is One Which Requires Published Legal Notice  
 [D] ☒ Notification and/or Concurrent Approval by BLM or SLO  
U.S. Bureau of Land Management - Commissioner of Public Lands, State Land Office  
 [E] ☐ For all of the above, Proof of Notification or Publication is Attached, and/or,  
 [F] ☐ Waivers are Attached
- [3] **SUBMIT ACCURATE AND COMPLETE INFORMATION REQUIRED TO PROCESS THE TYPE OF APPLICATION INDICATED ABOVE.**

[4] **CERTIFICATION:** I hereby certify that the information submitted with this application for administrative approval is **accurate** and **complete** to the best of my knowledge. I also understand that **no action** will be taken on this application until the required information and notifications are submitted to the Division.

**Note: Statement must be completed by an individual with managerial and/or supervisory capacity.**

Miriam Morales  
 Print or Type Name

*Miriam Morales*  
 Signature

Production Clerk  
 Title

3/23/11  
 Date

mmorales@yatespetroleum.com  
 e-mail Address

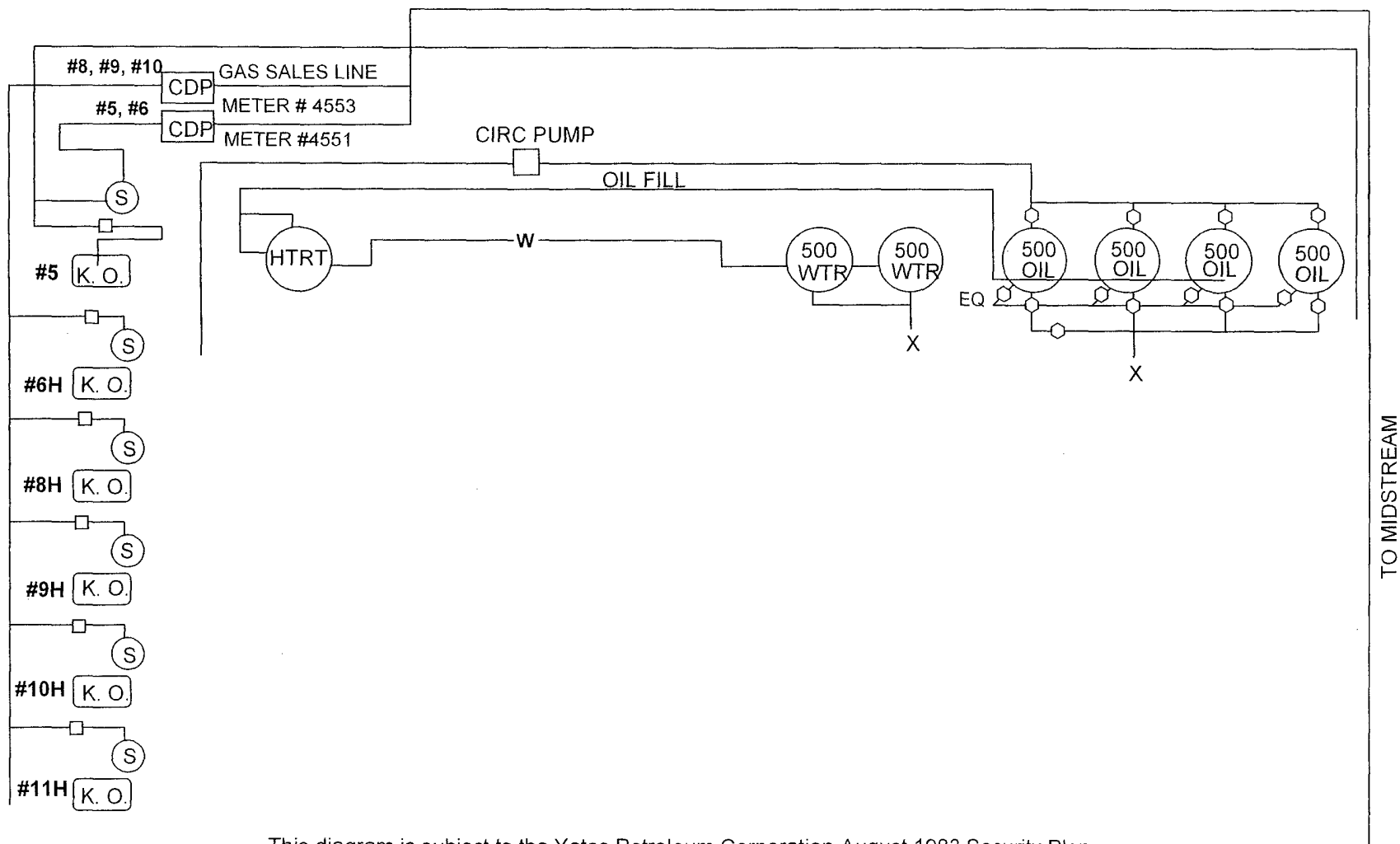


105 South 4<sup>th</sup> Street \* Artesia, NM 88210  
(505)-748-1471

Joe Palma  
March, 2011

## JUNIPER BIP FEDERAL #5 BATTERY

1780' FNL & 1650' FWL \* Sec 04 – T24S – R29E \* Unit F  
EDDY, NEW MEXICO  
LEASE NM-99034



This diagram is subject to the Yates Petroleum Corporation August 1983 Security Plan  
which is on file at 105 South 4<sup>th</sup> Street, Artesia, NM

Scanned in NMOC system, not stamped  
10-10-08

2nd copy  
8-28-08

District I  
1625 N. French Dr., Hobbs, NM 88240  
District II  
1301 W. Grand Avenue, Artesia, NM 88210  
District III  
1000 Rio Brazos Rd., Aztec, NM 87410  
District IV  
1220 S. St. Francis Dr., Santa Fe, NM 87505

State of New Mexico  
Energy, Minerals & Natural Resources Department  
OIL CONSERVATION DIVISION  
1220 South St. Francis Dr.  
Santa Fe, NM 87505

Form C-102  
Revised October 12, 2005  
Submit to Appropriate District Office  
State Lease - 4 Copies  
Fee Lease - 3 Copies

☐ AMENDED REPORT

### WELL LOCATION AND ACREAGE DEDICATION PLAT

<sup>1</sup> API Number 30-015-28577		<sup>2</sup> Pool Code	<sup>3</sup> Pool Name Malaga Wildcat, Delaware
<sup>4</sup> Property Code 36237	<sup>5</sup> Property Name Juniper BIP Federal		<sup>6</sup> Well Number 5
<sup>7</sup> OGRID No. 025575	<sup>8</sup> Operator Name Yates Petroleum Corporation		<sup>9</sup> Elevation 3078'GR

### <sup>10</sup> Surface Location

UL or lot no.	Section	Township	Range	Lot Idn	Feet from the	North/South line	Feet from the	East/West line	County
F	4	24S	29E		1780	North	1650	West	Eddy

### <sup>11</sup> Bottom Hole Location If Different From Surface

UL or lot no.	Section	Township	Range	Lot Idn	Feet from the	North/South line	Feet from the	East/West line	County

<sup>12</sup> Dedicated Acres 40	<sup>13</sup> Joint or Infill	<sup>14</sup> Consolidation Code	<sup>15</sup> Order No.
-------------------------------------	-------------------------------	----------------------------------	-------------------------

No allowable will be assigned to this completion until all interests have been consolidated or a non-standard unit has been approved by the division.

<sup>16</sup> 	<sup>17</sup> OPERATOR CERTIFICATION I hereby certify that the information contained herein is true and complete to the best of my knowledge and belief, and that this organization either owns a working interest or undivided mineral interest in the land including the proposed bottom hole location or has a right to drill this well at this location pursuant to a contract with an owner of such a mineral or working interest, or to a voluntary pooling agreement or a compulsory pooling order heretofore entered by the division. Signature: <i>Cina Huerta</i> Date: May 9, 2008 Tina Huerta Printed Name	
	<sup>18</sup> SURVEYOR CERTIFICATION I hereby certify that the well location shown on this plat was plotted from field notes of actual surveys made by me or under my supervision, and that the same is true and correct to the best of my belief. Date of Survey Signature and Seal of Professional Surveyor	
	Certificate Number	

OK 10/13/08 CS

DISTRICT I  
1028 E. French Dr., Hobbs, NM 88240

DISTRICT II  
511 South 1st St., Artesia, NM 88210

DISTRICT III  
1000 Elia Branch Rd., Artesia, NM 87410

DISTRICT IV  
2040 South Progreso, Santa Fe, NM 87505

State of New Mexico  
Energy, Minerals and Natural Resources Department

Form C-102  
Revised March 17, 1989  
Instruction on back  
Submit to Appropriate District Office  
State Lease - 4 Copies  
Fee Lease - 3 Copies

OIL CONSERVATION DIVISION  
P.O. Box 2088  
Santa Fe, New Mexico 87504-2088

☐ AMENDED REPORT

WELL LOCATION AND ACREAGE DEDICATION PLAT

API Number	Pool Code	Cedar Canyon Pool Name Wildcat Bone Spring
Property Code	Property Name Juniper BIP Federal	Well Number 5
OCD No. 025575	Operator Name YATES PETROLEUM CORPORATION	Elevation 3075'

Surface Location


UL or Lot No.	Section	Township	Range	Lot Idn	Feet from the	North/South Line	Feet from the	East/West Line	County
F	4	24S	29E		1780'	North	1650'	West	Eddy

Bottom Hole Location If Different From Surface

UL or Lot No.	Section	Township	Range	Lot Idn	Feet from the	North/South Line	Feet from the	East/West Line	County

Dedicated Acres 40	Joint or Infill	Consolidation Code	Order No.
-----------------------	-----------------	--------------------	-----------

NO ALLOWABLE WILL BE ASSIGNED TO THIS COMPLETION UNTIL ALL INTERESTS HAVE BEEN CONSOLIDATED  
OR A NON-STANDARD UNIT HAS BEEN APPROVED BY THE DIVISION

	1780'				<b>OPERATOR CERTIFICATION</b>  I hereby certify that the information contained herein is true and complete to the best of my knowledge and belief.   Signature Cy Cowan  Printed Name Regulatory Agent  Title September 29, 2006 Date
1650'					
					<b>SURVEYOR CERTIFICATION</b>  I hereby certify that the well location shown on this plat was plotted from field notes of actual surveys made by me or under my supervision, and that the same is true and correct to the best of my belief.  REFER TO ORIGINAL PLAT.  Date Surveyed Signature & Seal of Professional Surveyor  Certificate No. Herschel L. Jones RLS 3640  GENERAL SURVEYING COMPANY

INSTRUMENT - 1  
3026 E. French Dr. Mblva, NM 87401

DISTRICT II  
614 South Third, Artesia, NM 87003

DISTRICT III  
3800 E. Sprague Rd., Alamo, NM 87410

DISTRICT IV  
3042 South Parkside, Santa Fe, NM 87505

State of New Mexico  
Energy, Minerals and Natural Resources Department

Form C-102  
Revised March 17, 1988  
Instructions on back  
Submit to appropriate District Office  
State License - 4 Copies  
Fee License - 3 Copies

**OIL CONSERVATION DIVISION**  
P.O. Box 2088  
Santa Fe, New Mexico 87504-2088

☐ AMENDED REPORT

**WELL LOCATION AND ACREAGE DEDICATION PLAT**

API Number <b>30-015-37076</b>	Pool Code <b>11520</b>	Well Name <b>Cedar Canyon</b> Wildcat Bone Spring
Property Code <b>36237</b>	Property Name <b>Juniper BIP Federal</b>	Well Number <b>6Y</b>
OCES No. <b>025575</b>	Operator Name <b>Yates Petroleum Corporation</b>	Elevation <b>3064</b>

**Surface Location**

UT or Lat No.	Section	Township	Range	Lot No.	Feet from Sec	North/South Line	Feet from Sec	East/West Line	County
D	4	24S	29E		330	North	680	West	Eddy

**Bottom Hole Location If Different From Surface**

UT or Lat No.	Section	Township	Range	Lot No.	Feet from Sec	North/South Line	Feet from Sec	East/West Line	County
A	4	24S	29E		660	North	330	East	Eddy
Dedicated Area 160	Feet or Inch	Consolidation Code	Other No.						

**NO ALLOWABLE WILL BE ASSIGNED TO THIS COMPLETION UNTIL ALL INTERESTS HAVE BEEN CONSOLIDATED  
OR A NON-STANDARD UNIT HAS BEEN APPROVED BY THE DIVISION**

	<b>OPERATOR CERTIFICATION</b> I hereby certify that the information submitted herein is true and accurate to the best of my knowledge and belief. Signature <u>By Cy Cowan</u> Title <u>Land Regulatory Agent</u> Date <u>5/18/2009</u>
	<b>SURVEYOR CERTIFICATION</b> I hereby certify that the well location shown on this plat was plotted from field notes of survey or from a map of survey, and that the same is true and correct to the best of my belief. Date Surveyed Signature & Seal of Professional Surveyor Certificate No.
	<b>Refer to Original Plat</b>

DISTRICT I  
1625 N. French Dr., Hobbs, NM 88240

DISTRICT II  
1301 W. Grand Avenue, Artesia, NM 86210

DISTRICT III  
1000 Rio Brazos Rd., Artec, NM 87410

DISTRICT IV  
1220 S. St. Francis Dr., Santa Fe, NM 87505

State of New Mexico  
Energy, Minerals and Natural Resources Department

Form C-102  
Revised October 12, 2005

Submit to Appropriate District Office  
State Lease - 4 Copies  
Fee Lease - 3 Copies

OIL CONSERVATION DIVISION  
1220 South St. Francis Dr.  
Santa Fe, New Mexico 87505

WELL LOCATION AND ACREAGE DEDICATION PLAT

☐ AMENDED REPORT

API Number	Pool Code	Pool Name <i>Cedar Canyon</i> <i>Wildcat Bone Springs</i>
Property Code	Property Name JUNIPER "BIP" FEDERAL	Well Number 8H
OGRID No. 025575	Operator Name YATES PETROLEUM CORP.	Elevation 3063'

Surface Location

UL or lot No.	Section	Township	Range	Lot Idn	Feet from the	North/South line	Feet from the	East/West line	County
L	4	24 S	29 E		1375	SOUTH	130	WEST	EDDY

Bottom Hole Location If Different From Surface

UL or lot No.	Section	Township	Range	Lot Idn	Feet from the	North/South line	Feet from the	East/West line	County
I	4	24 S	29 E		1980	SOUTH	330	EAST	EDDY

Dedicated Acres	Joint or Infill	Consolidation Code	Order No.
160			

NO ALLOWABLE WILL BE ASSIGNED TO THIS COMPLETION UNTIL ALL INTERESTS HAVE BEEN CONSOLIDATED  
OR A NON-STANDARD UNIT HAS BEEN APPROVED BY THE DIVISION

<p><b>SURFACE LOCATION</b> Lat - N 32°14'35.63" Long - W 103°59'51.53" NMSPC- N 452382.5 E 645120.5 (NAD-83)</p>			<p><b>PENETRATION POINT</b> Lat - N 32°14'38.36" Long - W 103°59'45.99" NMSPC- N 452660.082 E 645595.010 (NAD-83)</p>			<p><b>BOTTOM HOLE LOCATION</b> Lat - N 32°14'41.70" Long - W 103°58'55.32" NMSPC- N 453011.750 E 649946.518 (NAD-83)</p>		
<p>Penetration Point Producing Zone Project Area</p>								
<p><b>OPERATOR CERTIFICATION</b></p> <p>I hereby certify that the information contained herein is true and complete to the best of my knowledge and belief, and that this organization either owns a working interest or unleased mineral interest in the land including the proposed bottom hole location pursuant to a contract with an owner of such a mineral or working interest, or to a voluntary pooling agreement or a compulsory pooling order heretofore entered by the division.</p> <p><i>[Signature]</i> 7/14/09 Signature Date Cy Cowan Printed Name</p>						<p><b>SURVEYOR CERTIFICATION</b></p> <p>I hereby certify that the well location shown on this plat was plotted from field notes of actual surveys made by me or under my supervision, and that the same is true and correct to the best of my belief.</p> <p>Date Surveyed MAY 12, 2009 Signature &amp; Seal of Professional Surveyor Professional Surveyor No. 7977 Certificate No. Gary L. Jones 7977</p> <p>BASIN SURVEYS</p>		



DISTRICT I  
1625 N. French Dr., Lubbock, NM 88240

DISTRICT II  
1301 W. Grand Avenue, Artesia, NM 88210

DISTRICT III  
1000 Rio Brazos Rd., Aztec, NM 87410

DISTRICT IV  
1220 S. St. Francis Dr., Santa Fe, NM 87506

State of New Mexico  
Energy, Minerals and Natural Resources Department

OIL CONSERVATION DIVISION

1220 South St. Francis Dr.  
Santa Fe, New Mexico 87505

Form C-102  
Revised October 12, 2005

Submit to Appropriate District Office

State Lease - 4 Copies

Fee Lease - 3 Copies

WELL LOCATION AND ACREAGE DEDICATION PLAT

☐ AMENDED REPORT

API Number 30-015-37407	Pool Code 11580	Pool Name Cedar Canyon <del>UNDESIGNATED BONE SPRINGS</del>
Property Code 36237	Property Name JUNIPER "BIP" FEDERAL	Well Number 9H
GRID No. 025575	Operator Name YATES PETROLEUM CORP.	Elevation 2996'

Surface Location

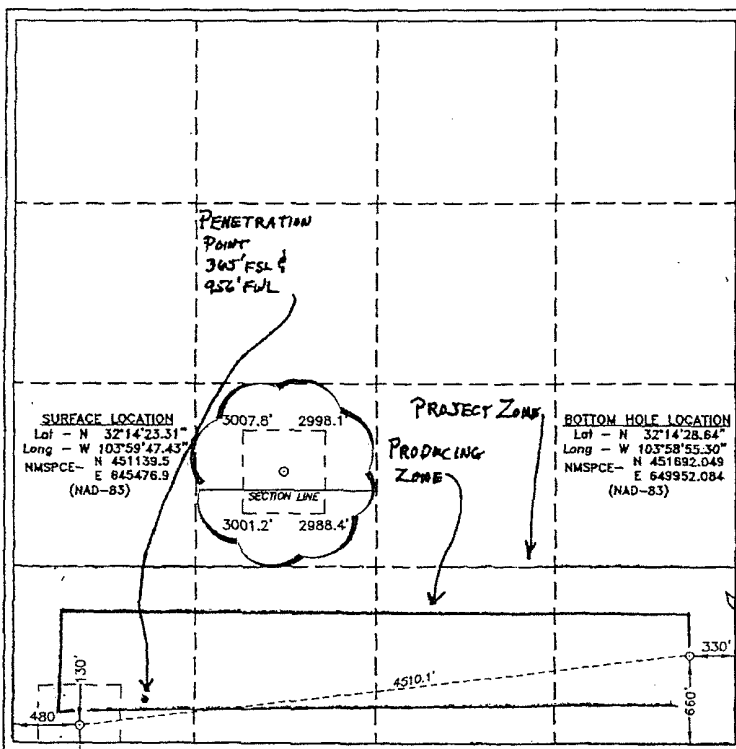
UL or Lot No.	Section	Township	Range	Lot 14n	Feet from the	North/South line	Feet from the	East/West line	County
M	4	24 S	29 E		130	SOUTH	480	WEST	EDDY

Bottom Hole Location If Different From Surface

UL or Lot No.	Section	Township	Range	Lot 14n	Feet from the	North/South line	Feet from the	East/West line	County
P	4	24 S	29 E		660	SOUTH	330	EAST	EDDY

Dedicated Acres 160	Joint or Infill	Consolidation Code	Order No.
------------------------	-----------------	--------------------	-----------

NO ALLOWABLE WILL BE ASSIGNED TO THIS COMPLETION UNTIL ALL INTERESTS HAVE BEEN CONSOLIDATED  
OR A NON-STANDARD UNIT HAS BEEN APPROVED BY THE DIVISION

	<p><b>OPERATOR CERTIFICATION</b></p> <p>I hereby certify that the information contained herein is true and complete to the best of my knowledge and belief, and that this organization either owns a working interest or unleased mineral interest in the land including the proposed bottom hole location pursuant to a contract with an owner of such a mineral or working interest, or to a voluntary pooling agreement or a compulsory pooling order heretofore entered by the Division.</p> <p>Signature: <i>Cy Cowan</i> Date: 9/22/09</p> <p>Printed Name: Cy Cowan</p>
	<p><b>SURVEYOR CERTIFICATION</b></p> <p>I hereby certify that the well location shown on this plat was plotted from field notes of actual surveys made by me or under my supervision, and that the same is true and correct to the best of my belief.</p> <p>Date Surveyed: MAY 24, 2009 Signature: <i>[Signature]</i> Professional Surveyor: 7977 Certificate No. 248 Certificate No. 248 L Jones 7977</p> <p>BASIN SURVEYS</p>

District I  
1625 N. French Dr., Hobbs, NM 88240  
District II  
1301 W. Grand Avenue, Artesia, NM 88210  
District III  
1000 Rio Brazos Rd., Aztec, NM 87410  
District IV  
1220 S. St. Francis Dr., Santa Fe, NM 87505

State of New Mexico  
Energy, Minerals & Natural Resources Department  
OIL CONSERVATION DIVISION  
1220 South St. Francis Dr.  
Santa Fe, NM 87505

Form C-102  
Revised July 16, 2010  
Submit one copy to appropriate  
District Office  
☐ AMENDED REPORT

WELL LOCATION AND ACREAGE DEDICATION PLAT

<sup>1</sup> API Number 30-015-37968	<sup>2</sup> Pool Code 42940	<sup>3</sup> Pool Name Malaga, Delaware
<sup>4</sup> Property Code 36237	<sup>5</sup> Property Name Juniper BIP Federal	<sup>6</sup> Well Number 1041
<sup>7</sup> OGRID No. 025575	<sup>8</sup> Operator Name Yates Petroleum Corporation	<sup>9</sup> Elevation 3064'GR

<sup>10</sup> Surface Location

UL or lot no. D	Section 4	Township 24S	Range 29E	Lot Idn	Feet from the 296	North/South line North	Feet from the 718	East/West line West	County Eddy
--------------------	--------------	-----------------	--------------	---------	----------------------	---------------------------	----------------------	------------------------	----------------

<sup>11</sup> Bottom Hole Location If Different From Surface

UL or lot no. A	Section 4	Township 24S	Range 29E	Lot Idn	Feet from the 644	North/South line North	Feet from the 4929	East/West line West	County Eddy
<sup>12</sup> Dedicated Acres 160	<sup>13</sup> Joint or Infill	<sup>14</sup> Consolidation Code	<sup>15</sup> Order No.						

No allowable will be assigned to this completion until all interests have been consolidated or a non-standard unit has been approved by the division.

<sup>16</sup> 718'W N 91° 52' E 4929'W				<sup>17</sup> OPERATOR CERTIFICATION I hereby certify that the information contained herein is true and complete to the best of my knowledge and belief, and that this organization either owns a working interest or undivided mineral interest in the land including the proposed bottom hole location or has a right to drill this well at this location pursuant to a contract with an owner of such a mineral or working interest, or to a voluntary pooling agreement or a compulsory pooling order heretofore entered by the division.  Signature: Tina Huerta Date: December 16, 2010  Printed Name: Tina Huerta  E-mail Address: tina.h@yatespetroleum.com
				<sup>18</sup> SURVEYOR CERTIFICATION I hereby certify that the well location shown on this plat was plotted from field notes of actual surveys made by me or under my supervision, and that the same is true and correct to the best of my belief.  Date of Survey: Signature and Seal of Professional Surveyor:  Certificate Number:

WZ

OK 2/24/11 CS

DISTRICT I  
1625 N. French Dr., Hobbs, NM 88240  
DISTRICT II  
1301 W. Grand Avenue, Artesia, NM 88210  
DISTRICT III  
1000 Rio Brazos Rd., Aztec, NM 87410  
DISTRICT IV  
1220 S. St. Francis Dr., Santa Fe, NM 87505

State of New Mexico  
Energy, Minerals and Natural Resources Department

Form C-102  
Revised October 15, 2009

Submit one copy to appropriate  
District Office

OIL CONSERVATION DIVISION  
1220 South St. Francis Dr.  
Santa Fe, New Mexico 87505

WELL LOCATION AND ACREAGE DEDICATION PLAT

☐ AMENDED REPORT

API Number <b>30-015-38152</b>	Pool Code <b>11520</b>	Pool Name <b>CEDAR CANYON</b> Undesignated Bone Spring
Property Code <b>36237</b>	Property Name <b>JUNIPER "BIP" FEDERAL</b>	Well Number <b>11H</b>
OGRID No. <b>025575</b>	Operator Name <b>YATES PETROLEUM CORP.</b>	Elevation <b>3001'</b>

Surface Location

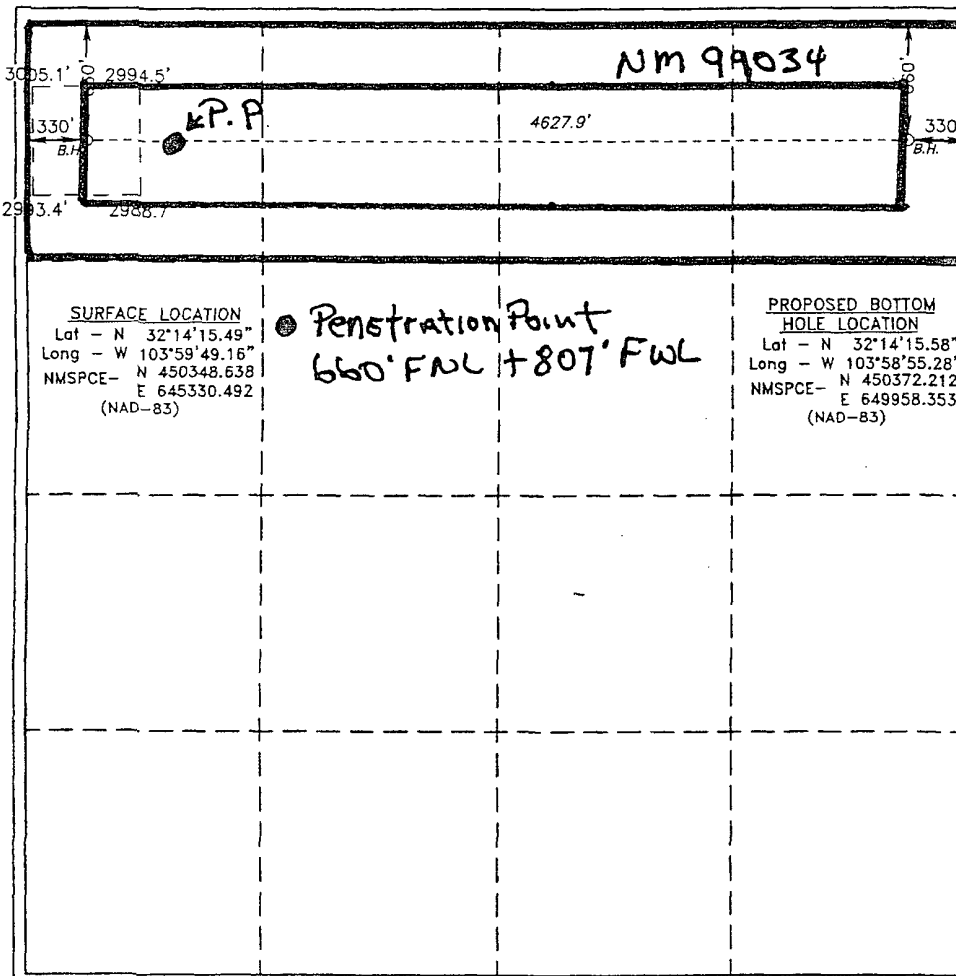
UL or lot No.	Section	Township	Range	Lot Idn	Feet from the	North/South line	Feet from the	East/West line	County
D	9	24 S	29 E		660	NORTH	330	WEST	EDDY

Bottom Hole Location If Different From Surface

UL or lot No.	Section	Township	Range	Lot Idn	Feet from the	North/South line	Feet from the	East/West line	County
A	9	24 S	29 E		660	NORTH	330	EAST	EDDY

Dedicated Acres <b>160</b>	Joint or Infill	Consolidation Code	Order No.
-------------------------------	-----------------	--------------------	-----------

NO ALLOWABLE WILL BE ASSIGNED TO THIS COMPLETION UNTIL ALL INTERESTS HAVE BEEN CONSOLIDATED  
OR A NON-STANDARD UNIT HAS BEEN APPROVED BY THE DIVISION



OPERATOR CERTIFICATION

I hereby certify that the information contained herein is true and complete to the best of my knowledge and belief, and that this organization either owns a working interest or unleased mineral interest in the land including the proposed bottom hole location or has a right to drill this well at this location pursuant to a contract with an owner of such a mineral or working interest, or to a voluntary pooling agreement or a compulsory pooling order heretofore entered by the division.

**Cy Cowan** 6/8/10  
Signature Date

**Cy Cowan, Land Regulatory**  
Printed Name Agent

SURVEYOR CERTIFICATION

I hereby certify that the well location shown on this plat was plotted from field notes of actual surveys made by me or under my supervision and that the same is true and correct to the best of my belief.

**APR 22, 2010**  
Date Surveyed  
**NEW MEXICO**  
Professional Surveyor  
**7977**  
Certificate No. **669** Jones **7977**

BASIN SURVEYS

To whom it may concern:

The ownership of the following wells and associated pools are identical in working royalty and overriding royalty interest and percentages.

Well Name: Juniper BIP Federal #5  
Formation: Malaga/Delaware  
Cedar Canyon/Bone Springs

Well Name: Juniper BIP Federal #6Y  
Formation: Cedar Canyon/Bone Springs

Well Name: Juniper BIP Federal #8H  
Formation: Cedar Canyon/Bone Springs

Well Name: Juniper BIP Federal #9H  
Formation: Cedar Canyon/Bone Springs

Well Name: Juniper BIP Federal #10H  
Formation: Malaga/Delaware

Well Name: Juniper BIP Federal #11H  
Formation: Cedar Canyon/Bone Springs

I certified that this information is true to the best of my knowledge.

Signed

Landman



---

